

388-12
NAE
1990

NATIONAL TRANSPORT RESEARCH CENTRE

07797

ROAD LINK-NODE DIRECTORY
(RAWALPINDI DISTRICT)

NTRC-132

MOHAMMAD NAEEM
Assistant Chief

HAIDER RAZA
Research Officer

JUNE, 1990

LIST OF CONTENTS

	<u>Page</u>
Summary	(i)
INTRODUCTION	1
- Study Parameters	2
- Primary Codes	3
- District Codes	4
- Node	4
- Link	5
- Node Representation	7
- Link Representation	8
- Methodology	8
- Preparation of a Road Map	10
- Note	12
<u>ANNEXURES</u>	
Annexure - I	13
Annexure - II	15
Annexure - III	37
Annexure - IV	60
Map	97

SUMMARY

Scientific planning of transport is only possible if proper record of existing facilities is readily available. In Pakistan data concerning all modes in general and road transport in particular was not properly maintained. Statistics which were available were inconsistent and inaccurate. In the past a number of efforts were made to collect and compile accurate data regarding transport, but the efforts were unsuccessful.

The NTRC right from the beginning has given top priority to this problem and have undertaken the task of collecting the required data. In the first instance time-series data in respect of all modes of transport was collected. The data is being updated and computerized on regular basis; This fulfills the needs and requirements of agencies concerned with macro planning of transport to some extent.

As the logical next phase, it was decided to collect data regarding inventories of all modes during Seventh Plan. Keeping in view the prime importance of the roads in the transport system of the country, preparation of Highways and Bridge Inventories were given top priority. As a first step in this direction, a Road Link Node Directory has been prepared for the district of Rawalpindi.

The roads are built and maintain at all levels of the Government, i.e. Federal, Provincial and Local including District Council and Municipal Committees. Upto the end of 1988 there is an estimated length of 134,088 Kms of metalled and unmetalled roads under various agencies as per description below:-

National Highways: The National Highways were designated in January, 1978 and responsibility for their maintenance and improvement was assumed by the Federal Government. There are seven routes comprising main arteries of traffic connecting Federal Capital, Provincial Headquarters, International Borders and other main cities. The length of National Highways is 6,118 Kms.

Provincial Highways: The Provincial Highways include all important and major traffic arteries except those which have been designated as National Highways. The length of Provincial Roads is 61,642 Kms of which 42,083 Kms (68.27 percent) are metalled. and 19,553 Kms (31.72 percent) unmetalled. The proportion of unmetalled roads however continuous to change as the existing roads are converted into metalled roads and new roads are added.

District Roads: District Councils own the large proportion of roads in the country i.e. 62,228 Kms or 46.4 percent of total, but less than 14 percent of their roads are metalled and the rest are earthen or shingled. These are the least travelled roads linking villages and rural areas to metalled roads.

Urban Roads: Urban Roads are just over 11.92 percent (15,987 Kms) of the total. However, 87 percent of the roads are metalled and 13 percent unmetalled. The urban length is concentrated in a few large cities. These roads are not under direct purview of the study.

OBJECTIVES:

- i) The main objective of the study is to compile and update record of road network throughout the country.
- ii) An inventory will be prepared for each road showing the road characteristics like width of the road, number of bridges/culverts on that road, shoulder width, surface type etc.
- iii) This data will be used for preparing an accurate map on large scale showing all roads, principal streets through cities/towns and important structures.
- iv) The data will be computerized for easy up-dating and retrieval.

STRATEGY:

Since the road network of the country is spread over 84 districts and as of December, 1988 of various types and under different administrative control is 134,088 Kms, it was not considered feasible for NTRC, in terms of cost and other resources, to prepare the road inventories for the entire country. It was therefore decided that to follow the following strategy.

- a) In the first instance, only one district would be selected for a pilot study.
- b) The inventories would be compiled in two phases. In the first stage a Directory of Link and Nodes shall be prepared as a model.
- c) The document would be passed on to the provinces for preparation of similar directories for the districts under their respective administrative control.
- d) In the second stage NTRC would undertake preparation of the inventories for the selected district also as model.
- e) This document will also be passed on to the Highway Departments for preparing inventories in their respective jurisdiction.
- f) NTRC shall compile, consolidate and store the inventories on country wide basis.

METHODOLOGY:

In Chicago a system was developed 1956-61 by which it is possible to computerize the transportation data, by using Codes and Nodes. A code is defined as a numerical value assigned to different roads and node is a numerical value given to intersection, cities, villages, places etc.

A road map of Rawalpindi District was compiled by piecing together the topographical sheets on a scale of 1:50,000, obtained from Survey of Pakistan. The sheets were last revised in the year 1982-83, therefore the boundaries of the newly formed districts were not shown on the maps. The names of some of the villages were either missing or differed from the actual names.

A survey was then conducted along the main and Secondary Roads to verify the nodes and to check the status of the road. During the process of physical inspection any object of permanent nature and easy to identify was used as a reference point to locate all road way oriented data. Every intersection, village or place was marked on the map. The starting point was taken along the National Highway (N-5) from North to South. Different colours were used to defferenciate the roads. The links were marked for every road by connecting two nodes in the following manners:-

- N05-02-0002: Shows the second link of the 5th National Highway (N05).
- P03-02-0016: Shows the sixteenth link of third Primary Road (P03).
- S04-02-0005: Shows the fifth link of the fourth Secondary Road (S04).
- D16-02-0007: Shows the seventh link of the Sixteenth District Road (D16).

It is hoped that the study would lay the foundation for the preparation of inventories for the roads by all the highway agencies in the country and would thus help plan the road network/individual link on a more scientific basis.

INTRODUCTION:

Like all other directories in which sufficient data and information is provided, NTRC has prepared a "Road Link Node Directory" of road network for Rawalpindi District. In Pakistan the road record is inadequate and inaccurate. Most of the Government Departments have not prepared proper road inventories, therefore to overcome this difficulty initially a directory has been prepared and data being computerized so that in the future any change in the status of the road be noted and computerized accordingly.

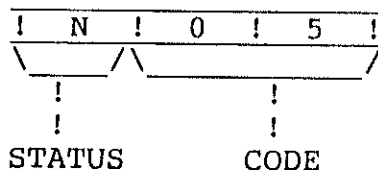
The transport planning also like other planning activity involves the accumulation of a considerable amount of data. The magnitude and detail in which it is presented varies according to the objectives of a particular situation or need. Data collection is time consuming and expensive from the point of view of manpower and funds. A considerable amount of effort needs to be put in to achieve the desired objectives. At present, we lack upto date and reliable statistics particularly in the area of transportation. If some data is available that can not be used in the planning process due to the lack of standard and uniformity.

PRIMARY CODES:

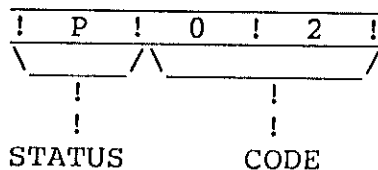
All the roads in Rawalpindi District excluding urban roads have been classified into different categories. The roads which shoot off from National Highway are given the names as Primary Roads, the roads which originates from Primary Roads are named as Secondary Roads and remaining small roads are classified as District Council Roads and the codes are given as follows:-

<u>S.No.</u>	<u>Status</u>	<u>Code</u>
1.	National Highway (N)	05
2.	Major Provincial Roads (P) (Primary Roads)	02
3.	Secondary Roads (S)	03
4.	District Council Roads (D)	04

This can be easily understood by the following diagrams:-



5th National Highway.



2nd Primary Road.

!	S	!	0	!	3	!
!			!			
!			!			
STATUS			CODE			

3rd Secondary Road.

DISTRICT CODES:

Pakistan is administratively divided into four provinces consisting of 84 districts. Each district has been assigned a specific number which is called the code. A list of all district codes is given at Annex-I. Out of 84 districts the directory has been prepared for Rawalpindi District only on pilot basis, and the code assigned to this district is 02.

NODE:

Every intersection and main city or village is given a number which is called a node. The node shows the central point of that place. The location of the node is fixed from the grid reference shown on the map. There are in all 735 nodes in Rawalpindi District. The list of nodes numerically and alphabetically are shown in Annex-II and Annex-III.

A node is described as follows:-

!Distt.!	Node !	Place	!	Grid	!
!Code	! No.	!	!	Reference	!
02	0029	Beor		G-12	
02	0243	Doberon		I-11	

(Table-1)

Table-I shows that the place Beor is in Rawalpindi District, because 02 code has been assigned to Rawalpindi and the location is fixed from Grid Reference shown on the map as G-12. Similarly the place Doberon is located in Rawalpindi and the exact location is from Grid Reference as I-11.

LINK:

A road connecting two nodes is defined as a link. It is not necessary that one node should be linked with only one node but it can be linked with more than one node through different links.

The links are numbered alongwith district and primary codes. As the primary code is different for National, Primary, Secondary and District Roads. Therefore the configuration of link is shown as follows:-

!	N	!	0	!	5	!	0	!	2	!	0	!	0	!	0	!	5	!	(a)
!	P	!	0	!	2	!	0	!	2	!	0	!	0	!	0	!	4	!	(b)
!	S	!	0	!	3	!	0	!	2	!	0	!	0	!	1	!	6	!	(c)
!	D	!	1	!	6	!	0	!	2	!	0	!	0	!	0	!	2	!	(d)

(Table-2)

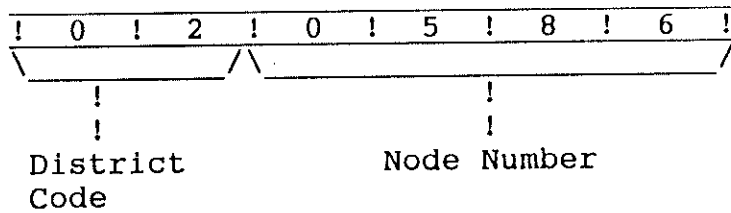
- a) N05 indicate the National Highway, 02 code shows the Rawalpindi District and 0005 shows that this is 5th link of the National Highway.
- b) P02 is the code for Primary Road and 0004 indicate that 4th link of 2nd Primary Road.
- c) S03 is the code given to Secondary Road, and 0016 shows that sixteenth links of the third Secondary Road.
- d) D16 show the sixteenth District Road and 0002 indicates the second link of that District Road.

Similarly on the same pattern links are numbered on all Primary, Secondary and District Roads.

The list of the links for Rawalpindi District is given at Annex-IV.

NODE REPRESENTATION:

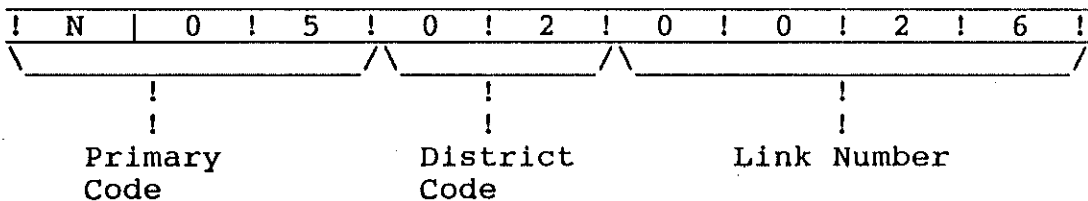
A node is represented by the number containing district code.



This shows that the node No.586 has been assigned the place Taxila situation in Rawalpindi District.

LINK REPRESENTATION:

The link is represented by the Primary Code, District Code and the link number as follows:-



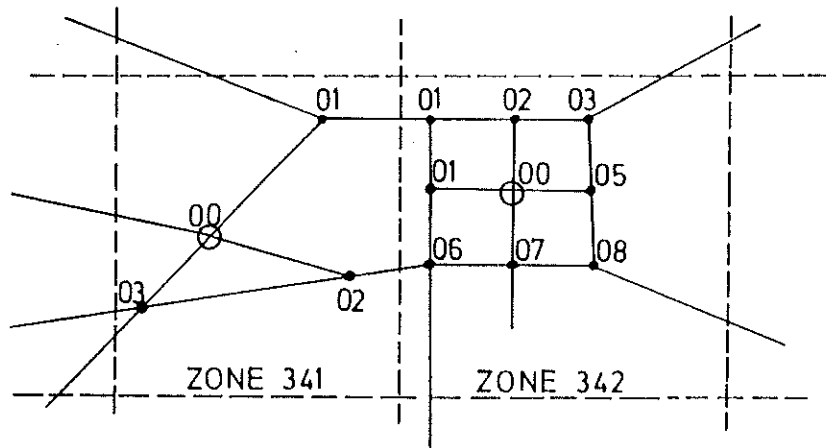
This shows that 26th link of the 5th National Highway in Rawalpindi District.

METHODOLOGY:

Transportation studies were unable to represent an entire transportation system within a computer, but in Chicago during the study of "Chicago Area Transportation Study" a coding system was developed in which very simple numbering system was formed to enable all the links of transportation system to be identified and interconnected numerically just as they are interconnected physically. The system is described briefly as follow:-

1. The entire area is divided into zones, and each zone receives a three-digit number.
2. Each intersection between links in the network is identified by five-digit number, the first three digits being the number of the zone in which the intersection is located, and the last two digits identifying intersection within the zone.
3. Each link of the system is identified by the number of the intersection at its beginning and end.

Figure: Method of coding transportation network.



(Fig. 1)

The figure shows how this numbering system works in practice, as it did in the Chicago Transportation Study. Other studies use variants of this system.

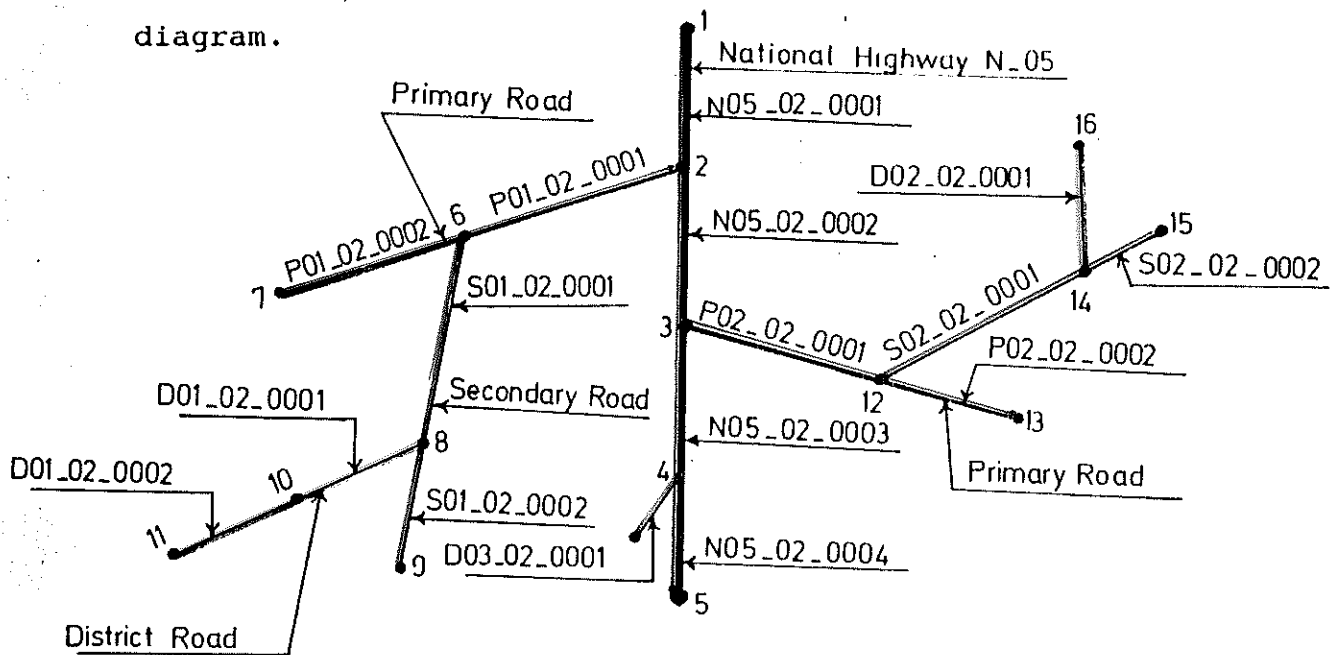
Using the analogy of the network coding concept and based on this basic concept we have devised a road linkage system for Pakistan which can be treated as the study area and the four provinces are considered as zones. We may consider going into the depth and further dividing each zone into sub-zones i.e. treat each district, as a sub-zone. The consideration of roads may be limited to the roads at National, Provincial and District Council levels only. The detailed methodology which is driven for preparation of Road Link Node Directory is described by the preparation of road map.

PREPARATION OF A ROAD MAP:

First of all a road map was prepared showing all the existing roads in the district. The scale was selected 1:50,000. The topographical sheets were taken from Survey of Pakistan. Twenty sheets were used and then those were joined together. The size of the map became very large and was not possible to incorporate in the report. Therefore the size was reduced to incorporate in the report. A grid reference was prepared on the map by dividing the map into six kilometers

squares approximately and labelling A to N vertically and putting numbers from one to thirteen horizontally. To locate any place it is very easy by using grid reference for example G-12 shows the place Beor by moving first horizontally along G and then vertically along the line 12.

When the district map was prepared every intersection, city, village boundary was given a specific node. The first node was fixed on the National Highway from North. A survey was then done along the National Highway, Primary Roads and Secondary Roads for physical verification of the nodes. These nodes were then joined together to form links. The number of links depends upon the number of nodes on the road. This can easily understood by the following diagram.



(Fig.11)

(Showing links, Nodes and Codes)

From this figure it is clear that how the nodes and links were numbered e.g. National Highway N05 has nodes as 1,2,3,4,5 and links as N05-02-0001, the first link and N05-02-0004 represents the 4th link on National Highway N05.

Primary road P01 has nodes as 2,6,7 and P01-02-0001 and P01-02-0002 are the links of this Primary Road.

Similarly 6,8 and 9 are the nodes for the Secondary Roads S01 and 12,14 and 15 are the nodes for S02.

D01 and D02 are the District Council Roads and have nodes 8,10,11 and 14,16 respectively.

Note:

Any agency or department if they want to use the topographical sheet prepared by Survey of Pakistan for the preparation of Road Link Node Directory for their district. They should first ask Survey of Pakistan to exempt the clause of copy right.

DISTRICT CODES.

 S.No. ! District ! Code No.

P U N J A B.

1.	Attock	01
2.	Rawalpindi	02
3.	Jhelum	03
4.	Chakwal	04
5.	Sargodha	05
6.	Bhakkar	06
7.	Khushab	07
8.	Mianwali	08
9.	Faisalabad	09
10.	Toba Tek Singh	10
11.	Jhang	11
12.	Gujranwala	12
13.	Gujrat	13
14.	Sialkot	14
15.	Lahore	15
16.	Kasur	16
17.	Okara	17
18.	Sheikhpura	18
19.	Vehari	19
20.	Sahiwal	20
21.	Multan	21
22.	Khanewal	22
23.	D.G. Khan	23
24.	Rajanpur	24
25.	Leiah	25
26.	Muzaffgarh	26
27.	Bahawalpur	27
28.	Bahawalnagar	28
29.	Rahim Yar Khan	29.

S I N D.

1.	Jacobabad	30
2.	Kahirpur	31
3.	Shikarpur	32
4.	Sukkur	33
5.	Larkana	34
6.	Nawabshah	35
7.	Dadu	36
8.	Hyderabad	37
9.	Badin	38
10.	Sanghar	39

11.	Tharparkar	40
12.	Thatta	41
13.	Karachi East	42
14.	Karachi West	43
15.	Karachi South	44
16.	Karachi North	45

N.W.F.P.

1.	Chitral	46
2.	Dir	47
3.	Swat	48
4.	Kohistan	49
5.	Mansehra	50
6.	Abbottabad	51
7.	Charsadda	52
8.	Peshawar	53
9.	Kohat	54
10.	Karak	55
11.	Mardan	56
12.	Swabi	57
13.	Bannu	58
14.	D.I. Khan	59

B A L U C H I S T A N .

1.	Quetta	60
2.	Pishin	61
3.	Lora Lai	62
4.	Zhob	63
5.	Qila Saifullah	64
6.	Sibi	65
7.	Kohlu Agency	66
8.	Dera Bugti	67
9.	Ziarat	68
10.	Kalat	69
11.	Khuzdar	70
12.	Kharan	71
13.	Lasbela	72
14.	Chagi	73
15.	Kachi	74
16.	Nasirabad	75
17.	Dera Allah Yar	76
18.	Dera Murad Jamali	77
19.	Turbat	78
20.	Gwadar	79
21.	Panjgur	80

Annex-II

CODING SHEET

PROVINCE: PUNJAB

NODES

DISTRICT: RAWALPINDI

! DISTT. !	! NODE !	! P L A C E !	! GRID !
! CODE !	! NOS. !		! REFERENCE !
02	0001	Boundary (Punch)	B-12
02	0002	Dunga Khetar	B-12
02	0003	Nawala	B-12
02	0004	Mirzapur	B-12
02	0005	Bhathoura	B-12
02	0006	Malot Satian	B-12
02	0007	Choona	B-12
02	0008	Santh Anwali	C-12
02	0009	Santh Sarula	C-12
02	0010	Kuthian	C-12
02	0011	Patriata	C-11
02	0012	Barhad	D-12
02	0013	Matil	D-12
02	0014	Thun	D-12
02	0015	Parhinna	D-12
02	0016	Dun Bari	D-16
02	0017	Kohut Bazar	D-11
02	0018	Grid Station	E-13
02	0019	Boundary (Punch)	E-13
02	0020	Boundary (Mirpur)	E-12
02	0021	Sun	E-12
02	0022	Barathan	F-12
02	0023	Panjar	F-12
02	0024	Panjar	F-11
02	0025	Purani Osal	F-12
02	0026	Boundary (Mirpur)	G-13
02	0027	Karat	G-13
02	0028	Boundary (Mirpur)	G-13
02	0029	Beor	G-12
02	0030	Palah	G-12
02	0031	Dhut	G-12
02	0032	Khalal	G-12
02	0033	Batli	G-12
02	0034	Kalian	G-12

Annex-II

CODING SHEET

PROVINCE: PUNJAB

NODES

DISTRICT: RAWALPINDI

! DISTT. !	! NODE !	! P L A C E !	! GRID !
! CODE !	! NOS. !		! REFERENCE !
02	0035	Nara	G-12
02	0036	Nara	G-12
02	0037	Dheri Sudhnan	H-12
02	0038	Jhang	H-12
02	0039	Solgran	H-12
02	0040	Beour Turn	F-12
02	0041	Beour	F-12
02	0042	Gurha	G-13
02	0043	Panthi	F-12
02	0044	Sur Turn	F-12
02	0045	Sur	F-12
02	0046	Janhatal	G-12
02	0047	Panjwar Turn	G-12
02	0048	Panjwar	G-12
02	0049	Kalal	H-11
02	0050	Dhoke Khokhar	J-12
02	0051	Pind	J-12
02	0052	Pindora Ayal	J-12
02	0053	Naya Shakiana	K-13
02	0054	Kanger Turn	K-12
02	0055	Kanger	K-12
02	0056	Kanger	K-12
02	0057	Palina	K-12
02	0058	Thathi Turn	K-12
02	0059	Thathi	L-12
02	0060	Miana Polha Turn	L-12
02	0061	Nambol	I-12
02	0062	Churaki	L-12
02	0063	Miana Polha	L-12
02	0064	Dhoke Khada	L-12
02	0065	Khanpur	L-12
02	0066	Larian	A-11
02	0067	Boundary (NWFP)	A-11
02	0068	Namb Badrial	A-11

Annex-II

CODING SHEET

PROVINCE: PUNJAB

NODES

DISTRICT: RAWALPINDI

! DISTT. !	! NODE !	! P L A C E !	! GRID !
! CODE !	! NOS. !		! REFERENCE !
02	0069	Phagwari	A-11
02	0070	Dehla	A-11
02	0071	Kahia	A-11
02	0072	Topial Turn	A-11
02	0073	Topial	A-11
02	0074	Burban	A-11
02	0075	Burban	A-11
02	0076	Malot Dhundau	A-11
02	0077	Mohra Sharif	A-10
02	0078	Aliat	A-11
02	0079	Kaseri	B-11
02	0080	Bagia	B-11
02	0081	Akhori Turn	B-11
02	0082	Akhori Road	B-11
02	0083	Kashmiri Bazar	B-11
02	0084	Kashmiri Bazar	B-11
02	0085	Gharial	B-11
02	0086	Kashmiri Bazar Turn	B-11
02	0087	Military Dairy Farm	B-11
02	0088	Upper Barian	A-10
02	0089	Boundary (NWFP)	A-10
02	0090	Boundary (NWFP)	A-10
02	0091	Barian	A-10
02	0092	Darya Gali	A-10
02	0093	Kuldanna	A-10
02	0094	Kuldanna	B-10
02	0095	Sunny Bank	B-10
02	0096	Thikka Gali	B-10
02	0097	Chitta Mor	B-10
02	0098	Bansara Gali	B-10
02	0099	Bansara Gali	B-10
02	0100	Lower Topa	B-10
02	0101	Bara Hotar	B-10
02	0102	Dher Ladhal	B-11

Annex-II

CODING SHEET

PROVINCE: PUNJAB

NODES

DISTRICT: RAWALPINDI

! DISTT. !	! NODE !	! P L A C E !	! GRID !
! CODE !	! NOS. !		! REFERENCE !
02	0103	Arwari	L-10
02	0104	Galahra Gali	B-11
02	0105	Pihur	B-11
02	0106	Kheta	B-11
02	0107	Gehl	B-11
02	0108	Patruata	C-11
02	0109	Talia	C-11
02	0110	Gharithan	C-11
02	0111	Narah	C-10
02	0112	Khan	C-10
02	0113	Lawrence College	B-10
02	0114	Ghora Gali Turn	B-10
02	0115	Ghora Gali	B-09
02	0116	Boundary (NWFP)	B-09
02	0117	Ghora Gali	B-09
02	0118	Company Bagh	C-09
02	0119	Chhatra Pani	C-09
02	0120	Tret	C-09
02	0121	Salgran	C-09
02	0122	Manga Turn	C-09
02	0123	Manga	C-09
02	0124	Samblan	C-09
02	0125	Dantar	C-09
02	0126	Garanda	C-09
02	0127	Sampli Behrma	C-10
02	0128	Jawa Bagia	C-10
02	0129	Mohra Saiyidan	C-10
02	0130	Sambal Saiyidan	C-10
02	0131	Bati Bandi	C-10
02	0132	Saln Bandumbli	C-10
02	0133	Jhanbra	C-10
02	0134	Dispensary	C-10
02	0135	Anguri	C-09
02	0136	Anguri	D-10

Annex-II

CODING SHEET

PROVINCE: PUNJAB

NODES

DISTRICT: RAWALPINDI

DISTT. CODE	NODE NOS.	P L A C E	GRID REFERENCE
02	0137	Jamman	D-09
02	0138	Khetar	C-11
02	0139	Gariandi Hil	C-11
02	0140	Parhinna	C-11
02	0141	Bandi	C-11
02	0142	Dhal	C-11
02	0143	Ban	C-11
02	0144	Khalabat	C-11
02	0145	Phaphandi	C-11
02	0146	Kotli	C-11
02	0147	Pat	D-11
02	0148	Santh	C-11
02	0149	Sang Ser	D-11
02	0150	Mohka Dher	D-11
02	0151	Badala	D-10
02	0152	Ariari	D-10
02	0153	Bambhri	D-10
02	0154	Kothar	D-09
02	0155	Boundary (Islamabad)	D-08
02	0156	Pannalti	D-09
02	0157	Boundary (Islamabad)	D-09
02	0158	Nambal	B-10
02	0159	Bloara	C-11
02	0160	Chawan	D-10
02	0161	Mohta Malal	E-10
02	0162	Boundary(Islamabad)	E-09
02	0163	Bhangal	D-11
02	0164	Chent	D-11
02	0165	Ghufaran	D-11
02	0166	Danohi	E-11
02	0167	Chufaran	D-11
02	0168	Khad	E-11
02	0169	Lehtrar Bala	E-11
02	0170	Patrian	E-11

Annex-II

CODING SHEET

PROVINCE: PUNJAB

NODES

DISTRICT: RAWALPINDI

! DISTT. !	! NODE !	! P L A C E !	! GRID !
! CODE !	! NOS. !		! REFERENCE !
02	0171	Thanddlo	E-10
02	0172	Sang	E-10
02	0173	Dalhar	E-10
02	0174	Mori Saiyidan	F-10
02	0175	Boundary (Islamabad)	F-10
02	0176	Keral Turn	F-11
02	0177	Keral	F-11
02	0178	Salambar	F-11
02	0179	Sumbiah	F-10
02	0180	Plar	F-10
02	0181	Bamithr	F-10
02	0182	Kanail	F-11
02	0183	Bandea	F-11
02	0184	Doberan	F-11
02	0185	Maniand	F-10
02	0186	Ziarat Baba Sakhi	G-10
02	0187	Dhoke Mistrion	F-10
02	0188	Kahuta	G-10
02	0189	Kahuta	G-10
02	0190	Dariat Waris	F-10
02	0191	Kahuta	G-10
02	0192	Jawa	G-10
02	0193	Trekhian	G-09
02	0194	Bagh	G-09
02	0195	Nalioo	G-09
02	0196	Nara Saiyidan	G-08
02	0197	Miana Thob	G-07
02	0198	Khanpur	A-07
02	0199	Sahalan	H-08
02	0200	Kahuta	G-10
02	0201	Kahuta	G-10
02	0202	Chhani	G-10
02	0203	Sialian	G-10
02	0204	Batala	G-10

Annex-II

CODING SHEET

PROVINCE: PUNJAB

NODES

DISTRICT: RAWALPINDI

! DISTT. !	! NODE !	! P L A C E !	! GRID !
! CODE !	! NOS. !		! REFERENCE !
02	0205	Dupri	G-11
02	0206	Darioha	G-11
02	0207	Jand	G-11
02	0208	Chhow	G-11
02	0209	Gurhat	G-11
02	0210	Nata Muhajiran	H-11
02	0211	Thoha Khalsa Turn	H-11
02	0212	Matar	H-11
02	0213	Phalat	H-11
02	0214	Baglian	H-11
02	0215	Maira	H-11
02	0216	Maira	H-11
02	0217	Chhapar	G-10
02	0218	Mohra Naran	H-10
02	0219	Mohra Kiral	H-10
02	0220	Chamm	H-10
02	0221	Chauntra	H-10
02	0222	Bhura Hayat	H-10
02	0223	Nanjan Turn	D-10
02	0224	Nanjan	D-10
02	0225	Mohra Malal	E-10
02	0226	Nar Turn	F-11
02	0227	Nar	E-11
02	0228	Payali Turn	G-11
02	0229	Payali	G-11
02	0230	Jabbrian	F-11
02	0231	Thoha Khalsa	H-11
02	0232	Trekhian Turn	G-09
02	0233	Trekhian	G-09
02	0234	Nalio	G-09
02	0235	Narala	G-09
02	0236	Bamnian	H-11
02	0237	Mumial	H-11
02	0238	Saintha	H-11

CODING SHEET

PROVINCE: PUNJAB

NODES

DISTRICT: RAWALPINDI

! DISTT. !	! NODE !	! P L A C E !	! GRID !
! CODE !	! NOS. !		! REFERENCE !
02	0239	Talana Mohra	I-11
02	0240	Doberan Road	I-11
02	0241	Sadda Kamal	I-11
02	0242	Khanzada	I-11
02	0243	Doberon	I-11
02	0244	Upri Pakhral	H-10
02	0245	R.H. Centre	H-10
02	0246	Chowk Pindori	H-10
02	0247	Chowk Pindori	H-09
02	0248	Chhapar	H-09
02	0249	Khartana	H-09
02	0250	Dagh Buta	H-09
02	0251	Nauthia	H-09
02	0252	Ramial	H-09
02	0253	Sagri	H-09
02	0254	Chowk Pindori Road to Rawat	H-08
02	0255	Manghot	H-08
02	0256	Mandna Jatal	I-09
02	0257	Maira Saggal	I-10
02	0258	Sharifabad	I-10
02	0259	Bhata Maliar	I-09
02	0260	Mohra Gangal	I-10
02	0261	Kallar	I-10
02	0262	Mohra Muridan	I-10
02	0263	Mill	I-10
02	0264	Saraho	I-10
02	0265	Chak Mirza	I-11
02	0266	Thamali	I-11
02	0267	Kamili Sadiq	I-11
02	0268	Phalina	I-09
02	0269	Phadinewala Mohra	I-10
02	0270	Mohra Dhial	J-11
02	0271	Choha Khalsa	J-11
02	0272	Mohra Nagial	J-11

Annex-II

CODING SHEET

PROVINCE: PUNJAB

NODES

DISTRICT: RAWALPINDI

! DISTT. !	! NODE !	! P L A C E !	! GRID !
! CODE !	! NOS. !		! REFERENCE !
02	0273	Taka	J-11
02	0274	Harkas (River)	J-11
02	0275	Chakrali Budhali	J-10
02	0276	Sui Chianial	J-10
02	0277	Chappar	J-11
02	0278	Mohra Sindwal	J-11
02	0279	Bewal	J-11
02	0280	Dangali Shah	J-11
02	0281	Mohra Kanial	J-11
02	0282	Maira Shams	J-11
02	0283	Maira Shams	J-10
02	0284	Arazi Chur Mal	J-10
02	0285	Kallar to Maira Shams Road	J-10
02	0286	Dariala Segan	J-10
02	0287	Narali Jaber	K-10
02	0288	Changa	J-10
02	0289	Narali Keswal	K-10
02	0290	Qazian	K-10
02	0291	Gumti	J-10
02	0292	Kuri Dulal	J-10
02	0293	Gujar Khan to Qazian Road	K-10
02	0294	Padhana Gujar	F-10
02	0295	Dhoke Phali	K-10
02	0296	Dhoke Habib	L-09
02	0297	Gujar Khan	L-09
02	0298	Gujar Khan	L-09
02	0299	Chial	L-09
02	0300	Dhoke Saiyidan	L-08
02	0301	Chiari	K-09
02	0302	Nodil	K-08
02	0303	Thirjial	K-09
02	0304	Haji Borgi	K-11
02	0305	Islampura	K-11
02	0306	Jabbar	K-11

Annex-II

CODING SHEET

PROVINCE: PUNJAB

NODES

DISTRICT: RAWALPINDI

! DISTT. !	! NODE !	! P L A C E !	! GRID !
! CODE !	! NOS. !		! REFERENCE !
02	0307	Dhoke Hashu	L-10
02	0308	Changa	K-10
02	0309	Mandar	K-10
02	0310	Dungi Dam Turn	K-09
02	0311	Dungi Dam	K-09
02	0312	Khanpur	L-11
02	0313	Boundary (Jhelum)	L-11
02	0314	Dhoke Tarkhanan	L-10
02	0315	Jabbo Kassi	L-10
02	0316	Rungte	L-10
02	0317	Jand Gujran	L-10
02	0318	Jand Mehlu Road Turn	L-10
02	0319	Jand Mehlu	L-10
02	0320	Dhoke Kalial	L-10
02	0321	Missa Keswal	M-10
02	0322	Kohan Jand	M-10
02	0323	Kashi River	L-10
02	0324	Nagail Pahlman	L-09
02	0325	Dhoke Jahan	L-09
02	0326	Dhoke Katali	L-09
02	0327	New Behgam	L-09
02	0328	Dhoke Mughlan	L-09
02	0329	Guliana	M-09
02	0330	Chakri Vakilan	M-09
02	0331	Bhai Khan	L-09
02	0332	Dhoke Gondal	M-09
02	0333	Hayat Sar	M-09
02	0334	Dhoke Rajian	M-10
02	0335	Kohan Jand	M-10
02	0336	Boundary (Jhelum)	M-10
02	0337	Pirm Thia	M-10
02	0338	Dhoke Mohal	M-09
02	0339	Dhoke Mehandi	M-09
02	0340	Khaki Road Turn	M-09

Annex-II

CODING SHEET

PROVINCE: PUNJAB

NODES

DISTRICT: RAWALPINDI

! DISTT. !	! NODE !	! P L A C E !	! GRID !
! CODE !	! NOS. !		! REFERENCE !
02	0341	Dandla Khaki	M-09
02	0342	Dhoke Mattiaran	M-09
02	0343	Dora Budhal	M-09
02	0344	Jero Ratial	M-09
02	0345	Chhina	M-09
02	0346	Sarral	M-09
02	0347	Sarral	M-09
02	0348	Jarmala	M-09
02	0349	Kuntriila	N-09
02	0350	Dhoke Rajian	N-09
02	0351	Mohra Mari	N-09
02	0352	Boundary (Jhelum)	N-09
02	0353	Boundary (Jhelum)	N-09
02	0354	Boundary (Nai Khangah)	N-10
02	0355	Dhoke Chaudhrian	N-10
02	0356	Boundary (Jhelum)	N-10
02	0357	Boundary (Jhelum)	M-10
02	0358	Nagial Pahlman Turn	C-09
02	0359	Tharrat Kalan	D-08
02	0360	Baroha	D-08
02	0361	Chhatta	D-08
02	0362	New Karlot	D-08
02	0363	Boundary (Islamabad)	D-08
02	0364	Boundary (Islamabad)	F-06
02	0365	Boundary (Islamabad)	F-06
02	0366	Rawalpindi City	F-06
02	0367	Chaklala	F-06
02	0368	Boundary (Islamabad)	F-06
02	0369	Boundary (Islamabad)	F-07
02	0370	Dhoke Gangal	F-07
02	0371	Chuhar Harpal	F-05
02	0372	Misral	F-06
02	0373	Dhoke Saiyidan	G-05
02	0374	Jalaludin	G-05

CODING SHEET

PROVINCE: PUNJAB

NODES

DISTRICT: RAWALPINDI

! DISTT. !	! NODE !	! P L A C E !	! GRID !
! CODE !	! NOS. !		! REFERENCE !
02	0375	Jhauran	G-06
02	0376	Jhauran	G-06
02	0377	Dhokan	G-06
02	0378	Attock Oil Road Turn	G-06
02	0379	Dhaman	G-06
02	0380	Kotha Khurd	G-06
02	0381	Mohra Chhappar	G-05
02	0382	Dhamial	G-06
02	0383	Jaurian	G-06
02	0384	Mohra Faqiran	G-05
02	0385	Hayal Ranial	H-05
02	0386	Banda Nagial	H-05
02	0387	Jarhi	G-06
02	0388	Dhoke Harwal	G-06
02	0389	Morgah	H-06
02	0390	Morgah	H-06
02	0391	Kallal	H-06
02	0392	Naiabadi Morgah	G-06
02	0393	Naiabadi Morgah	G-06
02	0394	Dhoke Bharian	G-06
02	0395	Kotha Kalan	G-06
02	0396	Boundary (Islamabad)	G-06
02	0397	Boundary (Islamabad)	G-06
02	0398	Murree Brewery	G-06
02	0399	Boundary (Islamabad)	G-07
02	0400	Sud Gangal	G-08
02	0401	Mohra Gangal	G-08
02	0402	Grid Station	G-08
02	0403	Riwat to Killal Turn	G-08
02	0404	Dhoke Mijar	G-08
02	0405	Chak Aban	G-08
02	0406	Panjgran	G-08
02	0407	Dhoke Haji	G-08
02	0408	Duahal Mirza	G-08

CODING SHEET

PROVINCE: PUNJAB

NODES

DISTRICT: RAWALPINDI

! DISTT. !	! NODE !	! P L A C E !	! GRID !
! CODE !	! NOS. !		! REFERENCE !
02	0409	Dhoke Ghulam Ali	G-08
02	0410	Boundary (Islamabad)	G-08
02	0411	Boundary (Islamabad)	G-08
02	0412	B.G Colony Turn	G-08
02	0413	B.G Colony	G-08
02	0414	Haraka Road Turn	G-08
02	0415	Dhoke Budha	H-07
02	0416	Takht Pari	H-07
02	0417	Jurha Gujran	H-07
02	0418	Gurna Loharan	H-07
02	0419	Mohra Sangian	H-07
02	0420	Garuli Harda	H-07
02	0421	Pind Jhatia	I-07
02	0422	Dhoke Madad Khan	I-07
02	0423	Sarhandi	I-07
02	0424	Dhoke Hasu Khan	I-07
02	0425	Dhoke Telian	I-07
02	0426	Jaba	I-07
02	0427	Bagga Shai Khan	I-08
02	0428	Dhoke Naian	I-08
02	0429	Radio Station	I-08
02	0430	Gurha Bhartra	I-08
02	0431	Highway Lodge	I-08
02	0432	Chak Labani	I-08
02	0433	Top Kallia	I-08
02	0434	Latifabad	I-08
02	0435	Dhoke Jamal Din	I-08
02	0436	Malikabad	I-08
02	0437	Ban Telian	I-08
02	0438	Banth	I-08
02	0439	Dhoke Kashirian	I-08
02	0440	Jalban Bhai Khan	J-08
02	0441	Sanghori	J-08
02	0442	Hardu Jaggi	I-08

Annex-II

CODING SHEET

PROVINCE: PUNJAB

NODES

DISTRICT: RAWALPINDI

DISTT. CODE	NODE NOS.	PLACE	GRID REFERENCE
02	0443	Kaliam Awan	J-08
02	0444	Jasol	J-08
02	0445	Jaihal Papin	J-08
02	0446	Dhoke Sehr Ali	J-08
02	0447	Kaliam Awan	I-08
02	0448	Chak Khas	I-07
02	0449	Chak Thob	I-07
02	0450	Bhumbli	I-07
02	0451	Harakka	I-07
02	0452	Kotla	I-07
02	0453	Dhoke Telian	I-07
02	0454	Baharwala Maira	I-07
02	0455	Madhal	I-07
02	0456	Madhal	I-06
02	0457	Pial	J-06
02	0458	Dhudian	I-06
02	0459	Bhattian	I-06
02	0460	Bhattian Nur Din	I-06
02	0461	Mohra Langal	I-06
02	0462	Bagh	I-06
02	0463	Mohra Ghar	I-06
02	0464	Kharab Khan	I-06
02	0465	Lilla	I-06
02	0466	Gorakpur	H-06
02	0467	Adiala Road Turn	H-06
02	0468	Adiala	I-05
02	0469	Kamalpur	I-06
02	0470	Ghogra	I-06
02	0471	Chhappar	I-06
02	0472	Anpur	I-06
02	0473	Nakrali	J-05
02	0474	Milam	J-06
02	0475	Rala	J-06
02	0476	Dhoke Kashmirian	J-06

Annex-II

CODING SHEET

PROVINCE: PUNJAB

NODES

DISTRICT: RAWALPINDI

! DISTT. !	! NODE !	! P L A C E !	! GRID !
! CODE !	! NOS. !		! REFERENCE !
02	0477	Dhoke Jharakki	J-06
02	0478	Dhoke Budhal	J-05
02	0479	Dhoke Thekedar	I-07
02	0480	Katian Na Mohra	I-07
02	0481	Dhoke Hasham	J-07
02	0482	Bagali	J-07
02	0483	Dhoke Jamma	J-07
02	0484	Sawaian Na Mohra	J-07
02	0485	Mohra Loharan	J-07
02	0486	Dhoke Ahmad Shah	J-07
02	0487	Dhoke Hail	J-07
02	0488	Jabbar Darwesh	J-08
02	0489	Gorian Na Mohra	J-08
02	0490	Mandra	J-08
02	0491	Mandra	J-08
02	0492	Madi Kala	J-08
02	0493	Tobacco Industries	J-08
02	0494	Jaurian	J-08
02	0495	Nauthe Kalial	K-08
02	0496	Dhoke Gakharan	K-08
02	0497	Harnal	K-08
02	0498	Harial	K-08
02	0499	Pothi	J-08
02	0500	Ziarat	J-08
02	0501	Dehri	J-08
02	0502	Sang	J-08
02	0503	Dhoke Kashmirian	J-08
02	0504	Charbian	J-08
02	0505	Sogadet	J-08
02	0506	Dhera	J-08
02	0507	Mandra	K-07
02	0508	Chak Daulat	K-07
02	0509	Dhoke Nigrial	K-07
02	0510	Mohra Saidal	K-07

Annex-II

CODING SHEET

PROVINCE: PUNJAB

NODES

DISTRICT: RAWALPINDI

! DISTT. !	! NODE !	! P L A C E !	! GRID !
! CODE !	! NOS. !		! REFERENCE !
!	!	!	!
02	0511	Road Toward Sukrila	L-07
02	0512	Mohra Matial	L-07
02	0513	Sukha	L-08
02	0514	Sakrila	L-07
02	0515	Gurha	K-07
02	0516	Frash	K-07
02	0517	Banda	K-06
02	0518	Bandot	K-05
02	0519	Jhongal	L-06
02	0520	Dhoke Kotha	L-06
02	0521	Bher Kalia	L-06
02	0522	Jhangi Jalal	L-08
02	0523	Karumb Baloch	L-08
02	0524	Karumb Kerwal	L-08
02	0525	Kurijikri Turn	J-06
02	0526	Kurijikri	J-06
02	0527	Beryama turn	J-06
02	0528	Beryama	J-06
02	0529	Dhakki Kalan Turn	I-07
02	0530	Baharwal Maira	I-07
02	0531	Dhakki Kalan	I-07
02	0532	Dhoke Kharakhan	I-06
02	0533	Bakheval	J-07
02	0534	Kalri Turn	J-07
02	0535	Kalri	J-07
02	0536	Mari Bangial	J-07
02	0537	Gharibabad	J-07
02	0538	Dhoke Ahmad Shah	J-07
02	0539	Mojahid Gangal	K-07
02	0540	Bher Kalial Dhoke	L-06
02	0541	Dhoke Dhamial	L-06
02	0542	Bher Ratial	L-06
02	0543	Bhanqali	L-06
02	0544	Dungi Kalan	L-06

Annex-II

CODING SHEET

PROVINCE: PUNJAB

NODES

DISTRICT: RAWALPINDI

! DISTT. !	! NODE !	! P L A C E !	! GRID !
! CODE !	! NOS. !		! REFERENCE !
02	0545	Daultala	M-07
02	0546	Daultala	M-07
02	0547	Chhokara	M-07
02	0548	Daultala	M-08
02	0549	Jatli	M-08
02	0550	Dhoke Saiyidan	M-06
02	0551	Dhoke Budha	M-06
02	0552	Dhoke Dhmal	M-06
02	0553	Sud Bhidana	M-06
02	0554	Panjgran Khurd	M-06
02	0555	Phamre Gujran	M-06
02	0556	Maidwal	M-06
02	0557	Tanwin Turn	M-06
02	0558	Tanwin	M-06
02	0559	Raman	M-06
02	0560	Panjgran Kalan	N-06
02	0561	Saiyial	N-06
02	0562	Saiyial Kasran	N-06
02	0563	Kalrialala	N-06
02	0564	Jhelum Boundary	N-05
02	0565	Natha Jattan	L-06
02	0566	Adhi	L-06
02	0567	Tarat	N-07
02	0568	Miana Mohra	N-08
02	0569	Bijrana	L-06
02	0570	Boundary (Jhelum)	N-08
02	0571	Dhoke Fazulian	N-08
02	0572	Bardiana	N-08
02	0573	Mohra Nari	N-08
02	0574	Ranikot	N-08
02	0575	Bokra	M-08
02	0576	Jhelum Boundary	N-07
02	0577	Bhangali Gujar Turn	L-06
02	0578	Bhangali Gujar	L-06

CODING SHEET

PROVINCE: PUNJAB

NODES

DISTRICT: RAWALPINDI

! DISTT. !	! NODE !	! P L A C E !	! GRID !
! CODE !	! NOS. !		! REFERENCE !
02	0579	Bhangali Turn	L-06
02	0580	Bhangali	L-06
02	0581	Adra Usmanzada	M-08
02	0582	Pir Bakhsh	M-08
02	0583	Khurram Gujar	E-04
02	0584	Khurram Paracha	E-03
02	0585	Taxila Cantt.	E-03
02	0586	Taxila	E-03
02	0587	Shahdheri	D-03
02	0588	Sarai Kala	E-03
02	0589	Camping Ground	E-02
02	0590	Nawababad	E-02
02	0591	Wah Cantt.	D-02
02	0592	Malikabad	E-02
02	0593	Jalala	E-02
02	0594	Ban	E-02
02	0595	Thatta Khalil To Sang Jani	F-02
02	0596	Thatta Khalil	F-02
02	0597	Pind Naushahri Turn	F-02
02	0598	Chhokar	F-03
02	0599	Boundary (Islamabad)	E-03
02	0600	Boundary (Islamabad)	E-03
02	0601	Taxila Cantt. Turn	E-03
02	0602	Heavy Rebuilt Factory	E-03
02	0603	Boundary (Attock)	G-03
02	0604	Boundary (Islamabad)	F-04
02	0605	Boundary (Islamabad)	F-05
02	0606	Boundary (Islamabad)	G-05
02	0607	Boundary (Islamabad)	G-05
02	0608	Dhoke Gujran	G-05
02	0609	Chakra	G-05
02	0610	Wirless Station	G-05
02	0611	Garja Turn	G-05
02	0612	Garja	G-05

Annex-II

CODING SHEET

PROVINCE: PUNJAB

NODES

DISTRICT: RAWALPINDI

! DISTT. !	! NODE !	! P L A C E !	! GRID !
! CODE !	! NOS. !		! REFERENCE !
! !	! !		! !
02	0613	Ranial	H-05
02	0614	Dhoke Dalim	G-05
02	0615	Dhoke Telian	G-05
02	0616	Thalian	G-04
02	0617	Pind Dadu	H-05
02	0618	Boundary (Attock)	H-04
02	0619	Islamabad Boundary	F-03
02	0620	Parial	F-03
02	0621	Pind Naushahri	F-02
02	0622	Dhoke Hamida	F-03
02	0623	Pind Nassal	G-04
02	0624	Bijihal Turn	G-03
02	0625	Hakla Turn	G-03
02	0626	Hakla	F-03
02	0627	Dhoke Aksar Khan	F-03
02	0628	Bijihsal	G-04
02	0629	Dhoke Patwarian	G-04
02	0630	Dhoke Dhuman	G-03
02	0631	Ghurbal	G-03
02	0632	Mohri Khatran Turn	G-03
02	0633	Mohri Khatran	G-03
02	0634	Jouri Turn	F-03
02	0635	Jouri	E-03
02	0636	Dhoke Saidu Turn	E-03
02	0637	Dhoke Saidu	E-03
02	0638	Maira Kalan	I-04
02	0639	Dhoke Budha	I-04
02	0640	Dhoke Rajawali	H-05
02	0641	Santudi Band	H-05
02	0642	Kharala Khurd	I-05
02	0643	Kharala Kalan	I-05
02	0644	Dhala	I-05
02	0645	Chhawarian	J-05
02	0646	Sud	J-05

Annex-II

CODING SHEET

PROVINCE: PUNJAB

NODES

DISTRICT: RAWALPINDI

! DISTT. !	! NODE !	! P L A C E !	! GRID !
! CODE !	! NOS. !		! REFERENCE !
02	0647	Chanan	I-04
02	0648	Ladian	J-04
02	0649	Sihal	J-03
02	0650	Dhoke Maliaranwali	J-03
02	0651	Dhulial	J-04
02	0652	Janandu	J-04
02	0653	Mujahad	J-02
02	0654	Ford	K-02
02	0655	Chakri	K-02
02	0656	Chakhri to Dheri Turn	K-02
02	0657	Dheri	K-02
02	0658	Gaggan	K-04
02	0659	Jorian to Chuntra Turn	K-04
02	0660	Salmun	K-04
02	0661	Dhoke Saw Qurban	K-04
02	0662	Adhwal	K-04
02	0663	Chauntra	J-04
02	0664	Jorian	K-04
02	0665	Bhal	K-05
02	0666	Dhoke Banaras	K-05
02	0667	Dhoke Bahadur Khan	K-04
02	0668	Dhoke Khabb Muhajir	K-04
02	0669	Data Bhat	L-05
02	0670	Mahmuda Turn	L-04
02	0671	Mahmuda	L-04
02	0672	Talla Bujar Turn	K-04
02	0673	Tatral Kalan Turn	K-04
02	0674	Tatral Kalan	K-04
02	0675	Gahi Saiyidan Turn	K-03
02	0676	Gahi Saiyidan	K-03
02	0677	Adiala	I-05
02	0678	Dheri	K-02
02	0679	Talla Bujar	K-04
02	0680	Chak Beli Khan	L-04

Annex-II

CODING SHEET

PROVINCE: PUNJAB

NODES

DISTRICT: RAWALPINDI

DISTT. CODE	NODE NOS.	P L A C E	GRID REFERENCE
02	0681	Pindori Turn	L-04
02	0682	Pindori	L-04
02	0683	Hakimal	L-04
02	0684	Ranotra	M-04
02	0685	Boundary (Chakwal)	M-04
02	0686	Jhangi Dam Turn	M-05
02	0687	Jhangi Dam	M-05
02	0688	Thilla Khurd Turn	M-05
02	0689	Thilla Khurd	M-05
02	0690	Dhandr	M-05
02	0691	Raika Maira	L-05
02	0692	Karali	L-03
02	0693	Mail	L-04
02	0694	Kurar	L-03
02	0695	Perial	N-02
02	0696	Bhutral	K-02
02	0697	Turns Towards Bhutral	K-02
02	0698	Chura	K-02
02	0699	Gangianwala	K-02
02	0700	Balawal	K-01
02	0701	Chaksala	K-01
02	0702	Boundary (Attock)	L-01
02	0703	Khilri	L-01
02	0704	Ghila Kalan	L-02
02	0705	Attock Boundary	L-02
02	0706	Brahma Turn	D-02
02	0707	Fateh Jang Turn	D-02
02	0708	Attock Boundary	D-01
02	0709	Brahma	E-01
02	0710	Katarian	I-06
02	0711	Dungi Kalan Turn	M-07
02	0712	Ghurbal	G-03
02	0713	Rawalpindi	F-06
02	0714	Nawababad	E-02

Annex-II

CODING SHEET

PROVINCE: PUNJAB

NODES

DISTRICT: RAWALPINDI

! DISTT. !	! NODE !	! P L A C E !	! GRID !
! CODE !	! NOS. !		! REFERENCE !
02	0715	Attock Boundary	J-02
02	0716	Khairanna Maira	D-08
02	0717	Usman Khattar	D-03
02	0718	Garhi Sikandar	D-03
02	0719	Boundary Abbottabad (NWFP)	C-03
02	0720	Boundary Abbottabad	D-03
02	0721	Gahdo	D-03
02	0722	Samun	D-02
02	0723	Garhi Afghnan	D-02
02	0724	Boundary Abbottabad	C-02
02	0725	Budho	D-02
02	0726	Bajar Turn	C-02
02	0727	Bajar	C-02
02	0728	Boundary Abbottabad	C-02
02	0729	Lab	C-02
02	0730	Attock Boundary	E-01
02	0731	European Quarters	C-02
02	0732	Chahaian Dhoke	D-01
02	0733	Dhoke Jama Turn	D-01
02	0734	Dhoke Jama	D-01
02	0735	Pumping Station	D-02

Annex-III

CODING SHEET

PROVINCE: PUNJAB

NODES

DISTRICT: RAWALPINDI

DISTT. CODE	NODE NOS.	P L A C E	GRID REFERENCE
02	0082	Akhori Road	B-11
02	0081	Akhori Turn	B-11
02	0078	Aliat	A-11
02	0135	Anguri	C-09
02	0136	Anguri	D-10
02	0152	Ariari	D-10
02	0103	Arwari	L-10
02	0468	Adiala	I-05
02	0467	Adiala Road Turn	H-06
02	0472	Anpur	I-06
02	0284	Arazi Chur Mal	J-10
02	0378	Attock Oil Road Turn	G-06
02	0566	Adhi	L-06
02	0662	Adhwal	K-04
02	0677	Adiala	I-05
02	0581	Adra Usmanzada	M-08
02	0705	Attock Boundary	L-02
02	0708	Attock Boundary	D-01
02	0715	Attock Boundary	J-02
02	0730	Attock Boundary	E-01
02	0151	Badala	D-10
02	0194	Bagh	G-09
02	0080	Bagia	B-11
02	0214	Baglian	H-11
02	0153	Bambhri	D-10
02	0181	Bamithr	F-10
02	0236	Bamnian	H-11
02	0143	Ban	C-11
02	0183	Bandea	F-11
02	0141	Bandi	C-11
02	0098	Bansara Gali	B-10
02	0099	Bansara Gali	B-10
02	0101	Bara Hotar	B-10
02	0022	Barathan	F-12

Annex-III

CODING SHEET

PROVINCE: PUNJAB

NODES

DISTRICT: RAWALPINDI

DISTT. CODE	NODE NOS.	P L A C E	GRID REFERENCE
02	0012	Barhad	D-12
02	0091	Barian	A-10
02	0204	Batala	G-10
02	0131	Bati Bandi	C-10
02	0033	Batli	G-12
02	0029	Beor	G-12
02	0041	Beour	F-12
02	0040	Beour Turn	F-12
02	0163	Bhangal	D-11
02	0005	Bhathoura	B-12
02	0222	Bhura Hayat	H-10
02	0159	Bloara	C-11
02	0155	Boundary (Islamabad)	D-08
02	0157	Boundary (Islamabad)	D-09
02	0175	Boundary (Islamabad)	F-10
02	0020	Boundary (Mirpur)	E-12
02	0026	Boundary (Mirpur)	G-13
02	0028	Boundary (Mirpur)	G-13
02	0067	Boundary (NWFP)	A-11
02	0089	Boundary (NWFP)	A-10
02	0090	Boundary (NWFP)	A-10
02	0116	Boundary (NWFP)	B-09
02	0001	Boundary (Punch)	B-12
02	0019	Boundary (Punch)	E-13
02	0162	Boundary (Islamabad)	E-09
02	0074	Burban	A-11
02	0075	Burban	A-11
02	0413	B.G Colony	G-08
02	0412	B.G Colony Turn	G-08
02	0427	Bagga Shai Khan	I-08
02	0462	Bagh	I-06
02	0454	Baharwala Maira	I-07
02	0437	Ban Telian	I-08
02	0386	Banda Nagial	H-05

Annex-III

CODING SHEET

PROVINCE: PUNJAB

NODES

DISTRICT: RAWALPINDI

! DISTT. !	! NODE !	! P L A C E !	! GRID !
! CODE !	! NOS. !		! REFERENCE !
02	0438	Banth	I-08
02	0360	Baroha	D-08
02	0279	Bewal	J-11
02	0331	Bhai Khan	L-09
02	0259	Bhata Maliar	I-09
02	0459	Bhattian	I-06
02	0460	Bhattian Nur Din	I-06
02	0450	Bhumbli	I-07
02	0363	Boundary (Islamabad)	D-08
02	0364	Boundary (Islamabad)	F-06
02	0368	Boundary (Islamabad)	F-06
02	0369	Boundary (Islamabad)	F-07
02	0396	Boundary (Islamabad)	G-06
02	0397	Boundary (Islamabad)	G-06
02	0399	Boundary (Islamabad)	G-07
02	0410	Boundary (Islamabad)	G-08
02	0411	Boundary (Islamabad)	G-08
02	0313	Boundary (Jhelum)	L-11
02	0336	Boundary (Jhelum)	M-10
02	0352	Boundary (Jhelum)	N-09
02	0353	Boundary (Jhelum)	N-09
02	0356	Boundary (Jhelum)	N-10
02	0357	Boundary (Jhelum)	M-10
02	0354	Boundary (Nai Khangah)	N-10
02	0365	Boundary (Islamabad)	F-06
02	0530	Baharwal Maira	I-07
02	0533	Bakheval	J-07
02	0700	Balawal	K-01
02	0594	Ban	E-02
02	0517	Banda	K-06
02	0518	Bandot	K-05
02	0572	Bardiana	N-08
02	0528	Beryama	J-06
02	0527	Beryama turn	J-06

Annex-III

CODING SHEET

PROVINCE: PUNJAB

NODES

DISTRICT: RAWALPINDI

DISTT. CODE	NODE NOS.	P L A C E	GRID REFERENCE
02	0665	Bhal	K-05
02	0580	Bhangali	L-06
02	0578	Bhangali Gujar	L-06
02	0577	Bhangali Gujar Turn	L-06
02	0579	Bhangali Turn	L-06
02	0543	Bhanqali	L-06
02	0521	Bher Kalia	L-06
02	0540	Bher Kalial Dhoke	L-06
02	0542	Bher Ratial	L-06
02	0696	Bhutral	K-02
02	0624	Bijihal Turn	G-03
02	0628	Bijihsal	G-04
02	0569	Bijrana	L-06
02	0575	Bokra	M-08
02	0603	Boundary (Attock)	G-03
02	0618	Boundary (Attock)	H-04
02	0702	Boundary (Attock)	L-01
02	0685	Boundary (Chakwal)	M-04
02	0599	Boundary (Islamabad)	E-03
02	0600	Boundary (Islamabad)	E-03
02	0604	Boundary (Islamabad)	F-04
02	0605	Boundary (Islamabad)	F-05
02	0606	Boundary (Islamabad)	G-05
02	0607	Boundary (Islamabad)	G-05
02	0570	Boundary (Jhelum)	N-08
02	0720	Boundary Abbottabad	D-03
02	0719	Boundary Abbottabad (NWFP)	C-03
02	0709	Brahma	E-01
02	0706	Brahma Turn	D-02
02	0727	Bajar	C-02
02	0726	Bajar Turn	C-02
02	0728	Boundary Abbottabad	C-02
02	0725	Budho	D-02
02	0220	Chamm	H-10

Annex-III

CODING SHEET

PROVINCE: PUNJAB

NODES

DISTRICT: RAWALPINDI

! DISTT. !	! NODE !	! P L A C E !	! GRID !
! CODE !	! NOS. !		! REFERENCE !
02	0221	Chauntra	H-10
02	0160	Chawan	D-10
02	0164	Chent	D-11
02	0202	Chhani	G-10
02	0217	Chhapar	G-10
02	0119	Chhatra Pani	C-09
02	0208	Chhow	G-11
02	0097	Chitta Mor	B-10
02	0007	Choona	B-12
02	0167	Chufaran	D-11
02	0062	Churaki	L-12
02	0118	Company Bagh	C-09
02	0405	Chak Aban	G-08
02	0448	Chak Khas	I-07
02	0432	Chak Labani	I-08
02	0265	Chak Mirza	I-11
02	0449	Chak Thob	I-07
02	0367	Chaklala	F-06
02	0275	Chakrali Budhali	J-10
02	0330	Chakri Vakilan	M-09
02	0288	Changa	J-10
02	0308	Changa	K-10
02	0277	Chappar	J-11
02	0248	Chhapar	H-09
02	0471	Chhappar	I-06
02	0361	Chhatta	D-08
02	0345	Chhina	M-09
02	0299	Chial	L-09
02	0301	Chiari	K-09
02	0271	Choha Khalsa	J-11
02	0246	Chowk Pindori	H-10
02	0247	Chowk Pindori	H-09
02	0254	Chowk Pindori Road to Rawat	H-08
02	0371	Chuhar Harpal	F-05

Annex-III

CODING SHEET

PROVINCE: PUNJAB

NODES

DISTRICT: RAWALPINDI

! DISTT. !	! NODE !	! P L A C E !	! GRID !
! CODE !	! NOS. !		! REFERENCE !
02	0589	Camping Ground	E-02
02	0680	Chak Beli Khan	L-04
02	0508	Chak Daulat	K-07
02	0656	Chakhri to Dheri Turn	K-02
02	0609	Chakra	G-05
02	0655	Chakri	K-02
02	0701	Chaksala	K-01
02	0647	Chanan	I-04
02	0504	Charbian	J-08
02	0663	Chauntra	J-04
02	0645	Chhawarian	J-05
02	0598	Chhokar	F-03
02	0547	Chhokara	M-07
02	0698	Chura	K-02
02	0732	Chahaiian Dhoke	D-01
02	0173	Dalhar	E-10
02	0166	Danohi	E-11
02	0125	Dantar	C-09
02	0190	Dariat Waris	F-10
02	0206	Darioha	G-11
02	0092	Darya Gali	A-10
02	0070	Dehla	A-11
02	0142	Dhal	C-11
02	0102	Dher Ladhal	B-11
02	0037	Dheri Sudhnan	H-12
02	0064	Dhoke Khada	L-12
02	0050	Dhoke Khokhar	J-12
02	0187	Dhoke Mistrian	F-10
02	0031	Dhut	G-12
02	0134	Dispensary	C-10
02	0184	Doberan	F-11
02	0240	Doberan Road	I-11
02	0016	Dun Bari	D-16
02	0002	Dunga Khetar	B-12

Annex-III

CODING SHEET

PROVINCE: PUNJAB

NODES

DISTRICT: RAWALPINDI

! DISTT. !	! NODE !	! P L A C E !	! GRID !
! CODE !	! NOS. !		! REFERENCE. !
! !	! !		! !
02	0205	Dupri	G-11
02	0173	Dalhar	E-10
02	0166	Danohi	E-11
02	0125	Dantar	C-09
02	0190	Dariat Waris	F-10
02	0206	Darioha	G-11
02	0092	Darya Gali	A-10
02	0070	Dehla	A-11
02	0142	Dhal	C-11
02	0102	Dher Ladhal	B-11
02	0037	Dheri Sudhnan	H-12
02	0064	Dhoke Khada	L-12
02	0050	Dhoke Khokhar	J-12
02	0187	Dhoke Mistrian	F-10
02	0031	Dhut	G-12
02	0134	Dispensary	C-10
02	0184	Doberan	F-11
02	0240	Doberan Road	I-11
02	0016	Dun Bari	D-16
02	0002	Dunga Khetar	B-12
02	0205	Dupri	G-11
02	0250	Dagh Buta	H-09
02	0341	Dandla Khaki	M-09
02	0280	Dangali Shah	J-11
02	0286	Dariala Segan	J-10
02	0379	Dhaman	G-06
02	0382	Dhamial	G-06
02	0377	Dhokan	G-06
02	0394	Dhoke Bharian	G-06
02	0415	Dhoke Budha	H-07
02	0478	Dhoke Budhal	J-05
02	0355	Dhoke Chaudhrian	N-10
02	0370	Dhoke Gangal	F-07
02	0409	Dhoke Ghulam Ali	G-08

Annex-III

CODING SHEET

PROVINCE: PUNJAB

NODES

DISTRICT: RAWALPINDI

DISTT. CODE	NODE NOS.	P L A C E	GRID REFERENCE
02	0332	Dhoke Gondal	M-09
02	0296	Dhoke Habib	L-09
02	0407	Dhoke Haji	G-08
02	0388	Dhoke Harwal	G-06
02	0307	Dhoke Hashu	L-10
02	0424	Dhoke Hasu Khan	I-07
02	0325	Dhoke Jahan	L-09
02	0435	Dhoke Jamal Din	I-08
02	0477	Dhoke Jharakki	J-06
02	0320	Dhoke Kalial	L-10
02	0439	Dhoke Kashirian	I-08
02	0476	Dhoke Kashmirian	J-06
02	0326	Dhoke Katali	L-09
02	0422	Dhoke Madad Khan	I-07
02	0342	Dhoke Mattiaran	M-09
02	0339	Dhoke Mehandi	M-09
02	0404	Dhoke Mijar	G-08
02	0338	Dhoke Mohal	M-09
02	0328	Dhoke Mughlan	L-09
02	0428	Dhoke Naian	I-08
02	0295	Dhoke Phali	K-10
02	0334	Dhoke Rajian	M-10
02	0350	Dhoke Rajian	N-09
02	0300	Dhoke Saiyidan	L-08
02	0373	Dhoke Saiyidan	G-05
02	0446	Dhoke Sehr Ali	J-08
02	0314	Dhoke Tarkhanan	L-10
02	0425	Dhoke Telian	I-07
02	0453	Dhoke Telian	I-07
02	0479	Dhoke Thekedar	I-07
02	0458	Dhudian	I-06
02	0243	Doberon	I-11
02	0343	Dora Budhal	M-09
02	0408	Duahal Mirza	G-08

Annex-III
-----CODING SHEET
-----PROVINCE: PUNJAB
-----NODES
-----DISTRICT: RAWALPINDI

! DISTT. !	! NODE !	! P L A C E !	! GRID !
! CODE !	! NOS. !		! REFERENCE !
! !	! !	! !	! !
02	0311	Dungi Dam	K-09
02	0310	Dungi Dam Turn	K-09
02	0669	Data Bhat	L-05
02	0545	Daultala	M-07
02	0546	Daultala	M-07
02	0548	Daultala	M-08
02	0501	Dehri	J-08
02	0531	Dhakki Kalan	I-07
02	0529	Dhakki Kalan Turn	I-07
02	0644	Dhala	I-05
02	0690	Dhandr	M-05
02	0506	Dhera	J-08
02	0657	Dheri	K-02
02	0678	Dheri	K-02
02	0486	Dhoke Ahmad Shah	J-07
02	0538	Dhoke Ahmad Shah	J-07
02	0627	Dhoke Aksar Khan	F-03
02	0667	Dhoke Bahadur Khan	K-04
02	0666	Dhoke Banaras	K-05
02	0551	Dhoke Budha	M-06
02	0639	Dhoke Budha	I-04
02	0614	Dhoke Dalim	G-05
02	0541	Dhoke Dhamial	L-06
02	0552	Dhoke Dhmal	M-06
02	0630	Dhoke Dhuman	G-03
02	0571	Dhoke Fazulian	N-08
02	0496	Dhoke Gakharan	K-08
02	0608	Dhoke Gujran	G-05
02	0487	Dhoke Hail	J-07
02	0622	Dhoke Hamida	F-03
02	0483	Dhoke Jamma	J-07
02	0503	Dhoke Kashmirian	J-08
02	0668	Dhoke Khabb Muhajir	K-04
02	0532	Dhoke Kharakhan	I-06

Annex-III

CODING SHEET

PROVINCE: PUNJAB

NODES

DISTRICT: RAWALPINDI

! DISTT. !	! NODE !	! P L A C E !	! GRID !
! CODE !	! NOS. !		! REFERENCE !
02	0520	Dhoke Kotha	L-06
02	0650	Dhoke Maliaranwali	J-03
02	0509	Dhoke Nigrial	K-07
02	0629	Dhoke Patwarian	G-04
02	0640	Dhoke Rajawali	H-05
02	0637	Dhoke Saidu	E-03
02	0636	Dhoke Saidu Turn	E-03
02	0550	Dhoke Saiyidan	M-06
02	0661	Dhoke Saw Qurban	K-04
02	0615	Dhoke Telian	G-05
02	0651	Dhulial	J-04
02	0544	Dungi Kalan	L-06
02	0711	Dungi Kalan Turn	M-07
02	0734	Dhoke Jama	D-01
02	0733	Dhoke Jama Turn	D-01
02	0731	European Quarters	C-02
02	0707	Fateh Jang Turn	D-02
02	0654	Ford	K-02
02	0516	Frash	K-07
02	0104	Galahra Gali	B-11
02	0126	Garanda	C-09
02	0139	Gariandi Hil	C-11
02	0107	Gehl	B-11
02	0085	Gharial	B-11
02	0110	Gharithan	C-11
02	0115	Ghora Gali	B-09
02	0117	Ghora Gali	B-09
02	0114	Ghora Gali Turn	B-10
02	0165	Ghufaran	D-11
02	0018	Grid Station	E-13
02	0042	Gurha	G-13
02	0209	Gurhat	G-11
02	0420	Garuli Harda	H-07
02	0470	Ghogra	I-06

Annex-III

CODING SHEET

NODES

PROVINCE: PUNJAB

DISTRICT: RAWALPINDI

DISTT. CODE	NODE NOS.	P L A C E	GRID REFERENCE
02	0466	Gorakpur	H-06
02	0402	Grid Station	G-08
02	0297	Gujar Khan	L-09
02	0298	Gujar Khan	L-09
02	0293	Gujar Khan to Qazian Road	K-10
02	0329	Guliana	M-09
02	0291	Gumti	J-10
02	0430	Gurha Bhartra	I-08
02	0418	Gurna Loharan	H-07
02	0658	Gaggan	K-04
02	0721	Gahdo	D-03
02	0676	Gahi Saiyidan	K-03
02	0675	Gahi Saiyidan Turn	K-03
02	0699	Gangianwala	K-02
02	0718	Garhi Sikandar	D-03
02	0612	Garja	G-05
02	0611	Garja Turn	G-05
02	0537	Gharibabad	J-07
02	0704	Ghila Kalan	L-02
02	0631	Ghurbal	G-03
02	0712	Ghurbal	G-03
02	0489	Gorian Na Mohra	J-08
02	0515	Gurha	K-07
02	0304	Haji Borgi	K-11
02	0414	Haraka Road Turn	G-08
02	0451	Harakka	I-07
02	0442	Hardu Jaggi	I-08
02	0274	Harkas (River)	J-11
02	0385	Hayal Ranial	H-05
02	0333	Hayat Sar	M-09
02	0431	Highway Lodge	I-08
02	0683	Hakimal	L-04
02	0626	Hakla	F-03
02	0625	Hakla Turn	G-03

Annex-III

CODING SHEET

PROVINCE: PUNJAB

NODES

DISTRICT: RAWALPINDI

! DISTT. !	! NODE !	! P L A C E !	! GRID !
! CODE !	! NOS. !		! REFERENCE !
! !	! !	! !	! !
02	0498	Harial	K-08
02	0497	Harnal	K-08
02	0602	Heavy Rebuilt Factory	E-03
02	0305	Islampura	K-11
02	0619	Islamabad Boundary	F-03
02	0230	Jabbrian	F-11
02	0137	Jamman	D-09
02	0207	Jand	G-11
02	0046	Janhatal	G-12
02	0192	Jawa	G-10
02	0128	Jawa Bagia	C-10
02	0133	Jhanbra	C-10
02	0038	Jhang	H-12
02	0426	Jaba	I-07
02	0306	Jabbar	K-11
02	0315	Jabbo Kassi	L-10
02	0445	Jaihal Papin	J-08
02	0374	Jalaludin	G-05
02	0440	Jalban Bhai Khan	J-08
02	0317	Jand Gujran	L-10
02	0319	Jand Mehlu	L-10
02	0318	Jand Mehlu Road Turn	L-10
02	0387	Jarhi	G-06
02	0348	Jarmala	M-09
02	0444	Jasol	J-08
02	0383	Jaurian	G-06
02	0344	Jero Ratial	M-09
02	0375	Jhauran	G-06
02	0376	Jhauran	G-06
02	0417	Jurha Gujran	H-07
02	0488	Jabbar Darwesh	J-08
02	0593	Jalala	E-02
02	0652	Janandu	J-04
02	0549	Jatli	M-08

Annex-III

CODING SHEET

PROVINCE: PUNJAB

NODES

DISTRICT: RAWALPINDI

! DISTT. !	! NODE !	! P L A C E !	! GRID !
! CODE !	! NOS. !		! REFERENCE !
02	0494	Jaurian	J-08
02	0687	Jhangi Dam	M-05
02	0686	Jhangi Dam Turn	M-05
02	0522	Jhangi Jalal	L-08
02	0564	Jhelum Boundary	N-05
02	0576	Jhelum Boundary	N-07
02	0519	Jhongal	L-06
02	0664	Jorian	K-04
02	0659	Jorian to Chuntra Turn	K-04
02	0635	Jouri	E-03
02	0634	Jouri Turn	F-03
02	0071	Kahia	A-11
02	0188	Kahuta	G-10
02	0189	Kahuta	G-10
02	0191	Kahuta	G-10
02	0200	Kahuta	G-10
02	0201	Kahuta	G-10
02	0049	Kalal	H-11
02	0034	Kalian	G-12
02	0182	Kanail	F-11
02	0055	Kanger	K-12
02	0056	Kanger	K-12
02	0054	Kanger Turn	K-12
02	0027	Karat	G-13
02	0079	Kaseri	B-11
02	0083	Kashmiri Bazar	B-11
02	0084	Kashmiri Bazar	B-11
02	0086	Kashmiri Bazar Turn	B-11
02	0177	Keral	F-11
02	0176	Keral Turn	F-11
02	0168	Khad	E-11
02	0144	Khalabat	C-11
02	0032	Khalal	G-12
02	0112	Khan	C-10

Annex-III

CODING SHEET

PROVINCE: PUNJAB

NODES

DISTRICT: RAWALPINDI

DISTT. CODE	NODE NOS.	P L A C E	GRID REFERENCE
02	0065	Khanpur	L-12
02	0198	Khanpur	A-07
02	0106	Kheta	B-11
02	0138	Khetar	C-11
02	0017	Kohut Bazar	D-11
02	0154	Kothar	D-09
02	0146	Kotli	C-11
02	0093	Kuldanna	A-10
02	0094	Kuldanna	B-10
02	0010	Kuthian	C-12
02	0443	Kaliam Awan	J-08
02	0447	Kaliam Awan	I-08
02	0391	Kallal	H-06
02	0261	Kallar	I-10
02	0285	Kallar to Maira Shams Road	J-10
02	0469	Kamalpur	I-06
02	0267	Kamili Sadiq	I-11
02	0323	Kashi River	L-10
02	0480	Katian Na Mohra	I-07
02	0340	Khaki Road Turn	M-09
02	0312	Khanpur	L-11
02	0242	Khazada	I-11
02	0464	Kharab Khan	I-06
02	0249	Khartana	H-09
02	0322	Kohan Jand	M-10
02	0335	Kohan Jand	M-10
02	0395	Kotha Kalan	G-06
02	0380	Kotha Khurd	G-06
02	0452	Kotla	I-07
02	0349	Kuntriila	N-09
02	0292	Kuri Dulal	J-10
02	0535	Kalri	J-07
02	0534	Kalri Turn	J-07
02	0563	Kalriala	N-06

Annex-III

CODING SHEET

PROVINCE: PUNJAB

NODES

DISTRICT: RAWALPINDI

DISTT. CODE	NODE NOS.	P L A C E	GRID REFERENCE
02	0692	Karali	L-03
02	0523	Karumb Baloch	L-08
02	0524	Karumb Kerwal	L-08
02	0710	Katarian	I-06
02	0716	Khairanna Maira	D-08
02	0643	Kharala Kalan	I-05
02	0642	Kharala Khurd	I-05
02	0703	Khilri	L-01
02	0583	Khurram Gujar	E-04
02	0584	Khurram Paracha	E-03
02	0694	Kurar	L-03
02	0526	Kurijikri	J-06
02	0525	Kurijikri Turn	J-06
02	0066	Larian	A-11
02	0113	Lawrence College	B-10
02	0169	Lehtrar Bala	E-11
02	0100	Lower Topa	B-10
02	0434	Latifabad	I-08
02	0465	Lilla	I-06
02	0648	Ladian	J-04
02	0729	Lab	C-02
02	0215	Maira	H-11
02	0216	Maira	H-11
02	0076	Malot Dhundau	A-11
02	0006	Malot Satian	B-12
02	0123	Manga	C-09
02	0122	Manga Turn	C-09
02	0185	Maniand	F-10
02	0212	Matar	H-11
02	0013	Matil	D-12
02	0063	Miana Polha	L-12
02	0060	Miana Polha Turn	L-12
02	0197	Miana Thob	G-07
02	0087	Military Dairy Farm	B-11

Annex-III

CODING SHEET

PROVINCE: PUNJAB

NODES

DISTRICT: RAWALPINDI

! DISTT. !	! NODE !	! P L A C E !	! GRID !
! CODE !	! NOS. !		! REFERENCE !
02	0004	Mirzapur	B-12
02	0150	Mohka Dher	D-11
02	0219	Mohra Kiral	H-10
02	0225	Mohra Malal	E-10
02	0218	Mohra Naran	H-10
02	0129	Mohra Saiyidan	C-10
02	0077	Mohra Sharif	A-10
02	0161	Mohta Malal	E-10
02	0174	Mori Saiyidan	F-10
02	0237	Mumial	H-11
02	0455	Madhal	I-07
02	0456	Madhal	I-06
02	0257	Maira Saggal	I-10
02	0282	Maira Shams	J-11
02	0283	Maira Shams	J-10
02	0436	Malikabad	I-08
02	0309	Mandar	K-10
02	0256	Mandna Jatal	I-09
02	0255	Manghot	H-08
02	0474	Milam	J-06
02	0263	Mill	I-10
02	0372	Misral	F-06
02	0321	Missa Keswal	M-10
02	0381	Mohra Chhappar	G-05
02	0270	Mohra Dhial	J-11
02	0384	Mohra Faqiran	G-05
02	0260	Mohra Gangal	I-10
02	0401	Mohra Gangal	G-08
02	0463	Mohra Ghar	I-06
02	0281	Mohra Kanial	J-11
02	0461	Mohra Langal	I-06
02	0351	Mohra Mari	N-09
02	0262	Mohra Muridan	I-10
02	0272	Mohra Nagial	J-11

Annex-III

CODING SHEET

PROVINCE: PUNJAB

NODES

DISTRICT: RAWALPINDI

DISTT. CODE	NODE NOS.	P L A C E	GRID REFERENCE
02	0419	Mohra Sangian	H-07
02	0278	Mohra Sindwal	J-11
02	0389	Morgah	H-06
02	0390	Morgah	H-06
02	0398	Murree Brewery	G-06
02	0492	Madi Kala	J-08
02	0671	Mahmuda	L-04
02	0670	Mahmuda Turn	L-04
02	0556	Maidwal	M-06
02	0693	Mail	L-04
02	0638	Maira Kalan	I-04
02	0592	Malikabad	E-02
02	0490	Mandra	J-08
02	0491	Mandra	J-08
02	0507	Mandra	K-07
02	0536	Mari Bangial	J-07
02	0568	Miana Mohra	N-08
02	0485	Mohra Loharan	J-07
02	0512	Mohra Matial	L-07
02	0573	Mohra Nari	N-08
02	0510	Mohra Saidal	K-07
02	0633	Mohri Khatran	G-03
02	0632	Mohri Khatran Turn	G-03
02	0539	Mojahid Gangal	K-07
02	0653	Mujahad	J-02
02	0234	Nalio	G-09
02	0195	Nalioo	G-09
02	0068	Namb Badrial	A-11
02	0158	Nambal	B-10
02	0061	Nambol	I-12
02	0224	Nanjan	D-10
02	0223	Nanjan Turn	D-10
02	0227	Nar	E-11
02	0226	Nar Turn	F-11

Annex-III

CODING SHEET

PROVINCE: PUNJAB

NODES

DISTRICT: RAWALPINDI

! DISTT. !	! NODE !	! P L A C E !	! GRID !
! CODE !	! NOS. !		! REFERENCE !
02	0035	Nara	G-12
02	0036	Nara	G-12
02	0196	Nara Saiyidan	G-08
02	0111	Narah	C-10
02	0235	Narala	G-09
02	0210	Nata Muhajiran	H-11
02	0003	Nawala	B-12
02	0053	Naya Shakiana	K-13
02	0324	Nagail Pahlman	L-09
02	0358	Nagial Pahlman Turn	C-09
02	0392	Naiabadi Morgah	G-06
02	0393	Naiabadi Morgah	G-06
02	0473	Nakrali	J-05
02	0287	Narali Jaber	K-10
02	0289	Narali Keswal	K-10
02	0251	Nauthia	H-09
02	0327	New Behgam	L-09
02	0362	New Karlot	D-08
02	0302	Nodil	K-08
02	0565	Natha Jattan	L-06
02	0495	Nauthe Kalial	K-08
02	0590	Nawababad	E-02
02	0714	Nawababad	E-02
02	0030	Palah	G-12
02	0057	Palina	K-12
02	0023	Panjar	F-12
02	0024	Panjar	F-11
02	0048	Panjwar	G-12
02	0047	Panjwar Turn	G-12
02	0156	Pannalti	D-09
02	0043	Panthi	F-12
02	0015	Parhinna	D-12
02	0140	Parhinna	C-11
02	0147	Pat	D-11

Annex-III

CODING SHEET

PROVINCE: PUNJAB

NODES

DISTRICT: RAWALPINDI

! DISTT. !	! NODE !	! P L A C E !	! GRID !
! CODE !	! NOS. !		! REFERENCE !
02	0170	Patrian	E-11
02	0011	Patriata	C-11
02	0108	Patruata	C-11
02	0229	Payali	G-11
02	0228	Payali Turn	G-11
02	0069	Phagwari	A-11
02	0213	Phalat	H-11
02	0145	Phaphandi	C-11
02	0105	Pihur	B-11
02	0051	Pind	J-12
02	0052	Pindora Ayal	J-12
02	0180	Plar	F-10
02	0025	Purani Osal	F-12
02	0294	Padhana Gujar	F-10
02	0406	Panjgran	G-08
02	0269	Phadinewala Mohra	I-10
02	0268	Phalina	I-09
02	0457	Pial	J-06
02	0421	Pind Jhatia	I-07
02	0337	Pirm Thia	M-10
02	0560	Panjgran Kalan	N-06
02	0554	Panjgran Khurd	M-06
02	0620	Parial	F-03
02	0695	Perial	N-02
02	0555	Phamre Gujran	M-06
02	0617	Pind Dadu	H-05
02	0623	Pind Nassal	G-04
02	0621	Pind Naushahri	F-02
02	0597	Pind Naushahri Turn	F-02
02	0682	Pindori	L-04
02	0681	Pindori Turn	L-04
02	0582	Pir Bakhsh	M-08
02	0499	Pothi	J-08
02	0735	Pumping Station	D-02

Annex-III

CODING SHEET

PROVINCE: PUNJAB

NODES

DISTRICT: RAWALPINDI

DISTT. CODE	NODE NOS.	P L A C E	GRID REFERENCE
02	0290	Qazian	K-10
02	0245	R.H. Centre	H-10
02	0429	Radio Station	I-08
02	0475	Rala	J-06
02	0252	Ramial	H-09
02	0366	Rawalpindi City	F-06
02	0403	Riwat to Killal Turn	G-08
02	0316	Rungte	L-10
02	0691	Raika Maira	L-05
02	0559	Raman	M-06
02	0613	Ranial	H-05
02	0574	Ranikot	N-08
02	0684	Ranotra	M-04
02	0713	Rawalpindi	F-06
02	0511	Road Toward Sukrila	L-07
02	0241	Sadda Kamal	I-11
02	0199	Sahalan	H-08
02	0238	Saintha	H-11
02	0178	Salambar	F-11
02	0121	Salgran	C-09
02	0132	Saln Bandumbli	C-10
02	0130	Sambal Saiyidan	C-10
02	0124	Samblan	C-09
02	0127	Sambli Behrma	C-10
02	0172	Sang	E-10
02	0149	Sang Ser	D-11
02	0148	Santh	C-11
02	0008	Santh Anwali	C-12
02	0009	Santh Sarula	C-12
02	0203	Sialian	G-10
02	0039	Solgran	H-12
02	0179	Sumbiah	F-10
02	0021	Sun	E-12
02	0095	Sunny Bank	B-10

Annex-III

CODING SHEET

PROVINCE: PUNJAB

NODES

DISTRICT: RAWALPINDI

DISTT. CODE	NODE NOS.	P L A C E	GRID REFERENCE
02	0045	Sur	F-12
02	0044	Sur Turn	F-12
02	0253	Sagri	H-09
02	0441	Sanghori	J-08
02	0264	Saraho	I-10
02	0423	Sarhandi	I-07
02	0346	Sarral	M-09
02	0347	Sarral	M-09
02	0258	Sharifabad	I-10
02	0400	Sud Gangal	G-08
02	0276	Sui Chianial	J-10
02	0561	Saiyial	N-06
02	0562	Saiyial Kasran	N-06
02	0514	Sakrila	L-07
02	0660	Salmun	K-04
02	0722	Samun	D-02
02	0502	Sang	J-08
02	0641	Santudi Band	H-05
02	0588	Sarai Kala	E-03
02	0484	Sawaian Na Mohra	J-07
02	0587	Shahdheri	D-03
02	0649	Sihal	J-03
02	0505	Sogadet	J-08
02	0646	Sud	J-05
02	0553	Sud Bhidana	M-06
02	0513	Sukha	L-08
02	0239	Talana Mohra	I-11
02	0109	Talia	C-11
02	0171	Thanddlo	E-10
02	0059	Thathi	L-12
02	0058	Thathi Turn	K-12
02	0096	Thikka Gali	B-10
02	0231	Thoha Khalsa	H-11
02	0211	Thoha Khalsa Turn	H-11

Annex-III

CODING SHEET

PROVINCE: PUNJAB

NODES

DISTRICT: RAWALPINDI

! DISTT. !	! NODE !	! P L A C E !	! GRID !
! CODE !	! NOS. !		! REFERENCE !
02	0014	Thun	D-12
02	0073	Topial	A-11
02	0072	Topial Turn	A-11
02	0193	Trekhian	G-09
02	0233	Trekhian	G-09
02	0232	Trekhian Turn	G-09
02	0120	Tret	C-09
02	0273	Taka	J-11
02	0416	Takht Pari	H-07
02	0266	Thamali	I-11
02	0359	Tharrat Kalan	D-08
02	0303	Thirjial	K-09
02	0433	Top Kallia	I-08
02	0679	Talla Bujar	K-04
02	0672	Talla Bujar Turn	K-04
02	0558	Tanwin	M-06
02	0557	Tanwin Turn	M-06
02	0567	Tarat	N-07
02	0674	Tatral Kalan	K-04
02	0673	Tatral Kalan Turn	K-04
02	0586	Taxila	E-03
02	0585	Taxila Cantt.	E-03
02	0601	Taxila Cantt. Turn	E-03
02	0616	Thalian	G-04
02	0596	Thatta Khalil	F-02
02	0595	Thatta Khalil To Sang Jani	F-02
02	0689	Thilla Khurd	M-05
02	0688	Thilla Khurd Turn	M-05
02	0493	Tobacco Industries	J-08
02	0697	Turns Towards Bhutral	K-02
02	0088	Upper Barian	A-10
02	0244	Upri Pakhral	H-10
02	0717	Usman Khattar	D-03
02	0591	Wah Cantt.	D-02

Annex-III
-----CODING SHEET
-----PROVINCE: PUNJAB
-----NODES
-----DISTRICT: RAWALPINDI

! DISTT. ! ! CODE !	! NODE ! ! NOS. !	! P L A C E !	! GRID ! ! REFERENCE !
02	0610	Wirless Station	G-05
02	0500	Ziarat	J-08
02	0186	Ziarat Baba Sakhi	G-10

L I N K N U M B E R S

HIGHWAY : NATIONAL HIGHWAY

Distt: RAWALPINDI

District Code: 02

```

=====
!   !   !   !NODE NOS.!   !   !
! NAME !DISTT! LINK!-----! BEGINNING ! END !
!   !CODE ! NOS.!FROM! TO !   !   !
=====

```

HIGHWAY CODE: N05

```

-----
N05 02 0001 0705 0732 Attock(Boundary) Chahaian Dhok
N05 02 0002 0732 0733 Chahaian Dhok Dhoke Jama Turn
N05 02 0003 0733 0735 Dhoke Jama Turn Pumping Station
N05 02 0004 0735 0706 Pumping Station Bahtar Turn
N05 02 0005 0706 0707 Bhatar Turn Fateh Jang Turn
N05 02 0006 0707 0590 Fateh Jang Turn Nawababad
N05 02 0007 0590 0714 Nawababad Nawababad
N05 02 0008 0714 0589 Nawababad Camping Ground
N05 02 0009 0589 0588 Camping Ground Sarai Kala
N05 02 0010 0588 0636 Sarai Kala Dhoke Saidu Turn
N05 02 0011 0636 0601 Dhoke Saidu Turn Railway Crossing
N05 02 0012 0601 0605 Railway Crossing Boundry(Islamabad)
N05 02 0013 0605 0371 Boundary(Islamabad) Chuhar Harpal
N05 02 0014 0371 0394 Chuhar Harpal Dhoke Bharian
N05 02 0015 0394 0396 Dhoke Bharian Boundary (Islamabad)
N05 02 0016 0410 0412 Boundary (Islamabad)B.G.Colony Turn
N05 02 0017 0412 0414 B.G. Colony Turn Haraka Road Turn
N05 02 0018 0414 0429 Haraka Road Turn Radio Station
N05 02 0019 0429 0409 Radio Station Dhoke Ghulam Ali
N05 02 0020 0409 0431 Dhoke Ghulam Ali Highway Colony
N05 02 0021 0431 0432 Highway Colony Chah Labana
N05 02 0022 0432 0434 Chah Labana Latifabad
N05 02 0023 0434 0435 Latifabad Dhoke Jamal Din
N05 02 0024 0435 0437 Dhoke Jamal Din Ban Telian
N05 02 0025 0437 0438 Ban Telian Banth
N05 02 0026 0438 0439 Banth Dhoke Kashmirian
N05 02 0027 0439 0440 Dhoke Kashmirian Jalban Bhai Khan
N05 02 0028 0440 0489 Jalban Bhai Khan Gorianna Mohra
N05 02 0029 0489 0490 Gorianna Mohra Mandra
N05 02 0030 0490 0491 Mandra Mandra

```

L I N K N U M B E R S

HIGHWAY : NATIONAL HIGHWAY

Distt: RAWALPINDI

District Code: 02

```

=====
!      !      !      !NODE NOS.!      !      !
! NAME !DISTT! LINK!-----!      BEGINNING      END      !
!      !CODE ! NOS.!FROM! TO !      !      !
=====
N05    02    0031 0491 0493 Mandra      Tobacco Industries
N05    02    0032 0493 0302 Tobacco Industries Thirjial Road
N05    02    0033 0302 0301 Thirjial Road      Chiari
N05    02    0034 0301 0310 Chiari      Dungi Dam Road
N05    02    0035 0310 0297 Dungi Dam Road      Gujar Khan
N05    02    0036 0297 0326 Gujar Khan      Dhoke Katali
N05    02    0037 0326 0327 Gujar Khan      Gujar Khan
N05    02    0038 0327 0358 Gujar Khan      New Begham
N05    02    0039 0358 0331 New Begham      Bhai Khan
N05    02    0040 0331 0321 Bhai Khan      Missa Keswal
N05    02    0041 0321 0334 Missa Keswal      Dhoke Rajian
N05    02    0042 0334 0332 Dhoke Rajian      Kohan Jand
N05    02    0043 0322 0335 Kohan Jand      Kohan Jand
N05    02    0044 0335 0336 Kohan Jand      Boundary(Jhelum)

```

HIGHWAY: PRIMARY RODS

```

-----
HIGHWAY CODE P01
(TARNAUL TO FATEH JHNG)
-----

```

```

P01    02    0001 0604 0622 Boundary(Islamabad) Dhoke Hamida
P01    02    0002 0622 0624 Dhoke Hamida      Bijihal Turn
P01    02    0003 0624 0712 Bijihal Turn      Boundary (Attock)
P01    02    0004 0712 0632 Boundary (Attock)  Shahdheri
P01    02    0005 0632 0603 Shahdheri      Boundary (Attock)

```

```

-----
HIGHWAY CODE 02
(RAWAT TO CHAKWAL)
-----

```

```

P02    02    0001 0414 0427 Rawat to Haraka      Bagg Shai Khan
P02    02    0002 0427 0428 Bagg Shai Khan      Dhoke Naian
P02    02    0003 0428 0448 Dhoke Naian      Chak Khas
P02    02    0004 0448 0450 Chak Khas      Bhumbli
P02    02    0005 0450 0451 Bhumbli      Harakka

```

L I N K N U M B E R S

Distt: RAWALPINDI

District Code: 02

! NAME	! DISTT	! LINK	! NODE NOS.!		BEGINNING	END	!
!	! CODE	! NOS.	! FROM	! TO	!	!	!
P02	02	0006	0451	0453	Harakka	Dhoke Talian	!
P02	02	0007	0453	0452	Dhoke Talian	Kotla	!
P02	02	0008	0452	0454	Kotla	Baharwala Maira	!
P02	02	0009	0454	0530	Baharwala Maira	Baharwala Maira	!
P02	02	0010	0530	0529	Baharwala Maira	Dakki Kalan Turn	!
P02	02	0011	0529	0455	Dakki Kalan Turn	Madhal	!
P02	02	0012	0455	0456	Madhal	Madhal	!
P02	02	0013	0456	0457	Madhal	Pial	!
P02	02	0014	0457	0527	Pial	Beryama Turn	!
P02	02	0015	0527	0474	Beryama Turn	Milam	!
P02	02	0016	0474	0476	Milam	Dhoke Kashmirian	!
P02	02	0017	0476	0477	Dhoke Kashmirian	Dhoke Jarakki	!
P02	02	0018	0477	0525	Dhoke Jarakki	Kurijikri Turn	!
P02	02	0019	0525	0478	Kurijikri Turn	Dhoke Budhal	!
P02	02	0020	0478	0666	Dhoke Budhal	Dhoke Banaras	!
P02	02	0021	0666	0665	Dhoke Banaras	Bhal	!
P02	02	0022	0665	0664	Bhal	Jarian	!
P02	02	0023	0664	0667	Jarian	Dhoke Bahadur Khan	!
P02	02	0024	0667	0668	Dhoke Bahadur Khan	D. Khabb Muhajir	!
P02	02	0025	0668	0670	D. Khabb Muhajir	Mahmuda Turn	!
P02	02	0026	0670	0680	Mahmuda Turn	Chak Beli Khan	!
P02	02	0027	0680	0681	Chak Beli Khan	Pindori Turn	!
P02	02	0028	0681	0683	Pindori Turn	Hakimal	!
P02	02	0029	0683	0684	Hakimal	Ranotra	!
P02	02	0030	0684	0685	Ranotra	Boundary (Chakwal)	!

HIGHWAY CODE P03
(MANDRA TO CHAKWAL)

P03	02	0001	0493	0494	Tobacco Industries	Jaurian	!
P03	02	0002	0494	0495	Jaurian	Nouthe Kalial	!
P03	02	0003	0495	0496	Nouthe Kalial	Dhoke Gakharan	!
P03	02	0004	0496	0500	Dhoke Gakharan	Ziarat	!

L I N K N U M B E R S

Distt: RAWALPINDI

District Code: 02

! NAME !	! DISTT !	! LINK !	! NODE NOS. !	BEGINNING	! END !
! CODE !	! NOS. !	! FROM !	! TO !		
P03	02	0005	0500 0501	Ziarat	Dehri
P03	02	0006	0501 0502	Dehri	Sang
P03	02	0007	0502 0507	Sang	Mandra
P03	02	0008	0507 0508	Mandra	Chak Daulat
P03	02	0009	0508 0511	Chak Daulat	Sakrila Turn
P03	02	0010	0511 0577	Sakrila Turn	Bhangali Gujar Turn
P03	02	0011	0577 0579	Bhangali Gujar Turn	Bhangali Turn
P03	02	0012	0579 0541	Bhangali Turn	Dhoke Dhamial
P03	02	0013	0541 0542	Dhoke Dhamial	Bhar Ratial
P03	02	0014	0542 0549	Bhar Ratial	Jatli
P03	02	0015	0549 0553	Jatli	Sud Bhidana
P03	02	0016	0553 0557	Sud Bhidana	Tanwin Road
P03	02	0017	0557 0560	Tanwin Road	Panjgran Kalan
P03	02	0018	0560 0562	Panjgran Kalan	Saiyed Kasran
P03	02	0019	0562 0563	Saiyed Kasran	Kariala
P03	02	0020	0563 0564	Kariala	Boundary (Jhelum)

HIGHWAY CODE P04
(GUJAR KHAN TO MOHRATHAKR)

P04	02	0001	0327 0328	New Behgam	Dhoke Mughlan
P04	02	0002	0328 0329	Dhoke Mughlan	Guliana
P04	02	0003	0329 0330	Guliana	Chakri Vakialan
P04	02	0004	0330 0345	Chakri Vakialan	Chhina
P04	02	0005	0345 0346	Chhina	Sarral
P04	02	0006	0346 0347	Sarral	Sarral
P04	02	0007	0347 0575	Sarral	Bokra
P04	02	0008	0575 0574	Bokra	Rani Kot
P04	02	0009	0574 0573	Rani Kot	Mohra Nari
P04	02	0010	0573 0572	Mohra Nari	Bardiana
P04	02	0011	0572 0571	Bardiana	Dhoke Fazulian
P04	02	0012	0571 0570	Dhoke Fazulian	Boundary (Jhelum)

L I N K N U M B E R S

Distt: RAWALPINDI

District Code: 02

```

=====
!      !      !      !NODE NOS.!      !      !
! NAME !DISTT! LINK!-----!      BEGINNING      !      END      !
!      !CODE ! NOS.!FROM! TO !      !      !
=====

```

HIGHWAY CODE P05
(RAWALPINDI TO KOHAL)

```

P05 02 0001 0363 0361 Boundary(Islamabad) Chhatta
P05 02 0002 0361 0122 Chhatta Manga Turn
P05 02 0003 0122 0121 Manga Turn Salgran
P05 02 0004 0121 0120 Salgran Tret
P05 02 0005 0120 0119 Tret Chhatra Pani
P05 02 0006 0119 0118 Chhatra Pani Company Bagh
P05 02 0007 0118 0117 Company Bagh Ghora Gali
P05 02 0008 0117 0114 Ghora Gali Ghora Gali Turn
P05 02 0009 0114 0113 Ghora Gali Turn Lawrence College
P05 02 0010 0113 0096 Lawrewnce College Jikka Gali
P05 02 0011 0096 0087 Jikka Gali Military Dairy Farm
P05 02 0012 0087 0086 Military Dairy Farm Kashmiri Bazar
P05 02 0013 0086 0083 Kashmiri Bazar Kashmiri Bazar
P05 02 0014 0083 0075 Kashmiri Bazar Burban
P05 02 0015 0075 0074 Burban Burban
P05 02 0016 0074 0071 Burban Kalia
P05 02 0017 0071 0068 Kalia Namb Badrial
P05 02 0018 0068 0067 Namb Badrial Boundary (NWFP)

```

HIGHWAY CODE P06
(RAWALPINDI(LEHTRAR D) TO KOHALA)

```

P06 02 0001 0162 0161 Boundary(Islamabad) Mohra Malal
P06 02 0002 0161 0223 Mohra Malal Nanjan Turn
P06 02 0003 0223 0160 Nanjan Turn Chaman
P06 02 0004 0160 0153 Chaman Bambhri
P06 02 0005 0153 0152 Bambhri Ariari
P06 02 0006 0152 0151 Ariari Badala

```

L I N K N U M B E R S

Distt: RAWALPINDI

District Code: 02

! NAME	! DISTT	! LINK	! NODE NOS.	BEGINNING	END
! CODE	! NOS.	! FROM	! TO		
P06	02	0007	0151 0150	Badala	Mohka Dhes
P06	02	0008	0150 0149	Mohka Dhes	Sang Ser
P06	02	0009	0149 0148	Sang Ser	Ban
P06	02	0010	0148 0142	Ban	Bandi
P06	02	0011	0142 0141	Bandi	Parhinna
P06	02	0012	0141 0140	Parhinna	Gariandi Hil
P06	02	0013	0140 0139	Parhinna	Gariandi Hil
P06	02	0014	0139 0138	Gariandi Hil	Khetar
P06	02	0015	0138 0104	Khetar	Galahra Gali
P06	02	0016	0104 0103	Galahra Gali	Arwari
P06	02	0017	0103 0100	Arwari	Lower Topa
P06	02	0018	0100 0081	Lower Topa	Kaseri Turn
P06	02	0019	0081 0080	Kaseri Turn	Bagia
P06	02	0020	0080 0079	Bagia	Kaseri
P06	02	0021	0079 0078	Kaseri	Aliat
P06	02	0022	0078 0072	Aliat	Topial Turn
P06	02	0023	0072 0070	Topial Turn	Dehla
P06	02	0024	0070 0069	Dehla	Phagwari
P06	02	0025	0069 0066	Phagwari	Larian
P06	02	0026	0100 0096	Lower Topa	Jikka Gali

HIGHWAY CODE P07
(NIILORE TO MURREE)

P07	02	0001	0175 0174	Boundary (Islamabad)	Mori Saiyidan
P07	02	0002	0174 0173	Mori Saiyidan	Dalhar
P07	02	0003	0173 0172	Dalhar	Sang
P07	02	0004	0172 0171	Sang	Thauddlo
P07	02	0005	0171 0169	Thauddlo	Dentrar Bala
P07	02	0006	0169 0168	Dentrar Bala	Khad N.
P07	02	0007	0168 0167	Khad N.	Chufaram
P07	02	0008	0167 0164	Chufaram	Chent
P07	02	0009	0164 0017	Chent	Kohut Bazar
P07	02	0010	0017 0012	Kohut Bazar	Barhad

L I N K N U M B E R S

Distt: RAWALPINDI

District Code: 02

! NAME !	! DISTT !	! LINK !	! NODE NOS. !		BEGINNING	END
! !	! CODE !	! NOS. !	! FROM !	! TO !	! !	! !
P07	02	0011	0012	0010	Barhad	Kuthian
P07	02	0012	0010	0009	Kuthian	Santh Sarula
P07	02	0013	0009	0008	Santh Sarula	Santh Anwali
P07	02	0014	0008	0007	Santh Anwali	Choona
P07	02	0015	0007	0006	Choona	Malot Sattian
P07	02	0016	0006	0005	Malot Sattian	Bhathoura
P07	02	0017	0005	0004	Bhathoura	Mirzapur
P07	02	0018	0004	0003	Mirzapur	Nawala
P07	02	0019	0003	0002	Nawala	Dungakhetrar
P07	02	0020	0002	0001	Dungakhetrar	Boundary (Punch)

HIGHWAY CODE P08
(KAHUTA TO MURREE)

P08	02	0001	0196	0234	Nara Saiyidan	Nalio
P08	02	0002	0234	0195	Nalio	Nalio
P08	02	0003	0195	0232	Nalio	Bagh
P08	02	0004	0232	0194	Bagh	Trekhian Turn
P08	02	0005	0194	0193	Trekhian Turn	Trekhian
P08	02	0006	0193	0192	Trekhian	Jawa
P08	02	0007	0192	0190	Jawa	Dariat Waris
P08	02	0008	0190	0189	Dariat Waris	Kahuta
P08	02	0009	0189	0188	Kahuta	Kahuta
P08	02	0010	0188	0186	Kahuta	Zirat Baba Sakhi
P08	02	0011	0186	0185	Zirat Baba Sakhi	Maniand
P08	02	0012	0185	0184	Maniand	Doberan
P08	02	0013	0184	0183	Doberan	Bandea
P08	02	0014	0183	0182	Bandea	Kanail
P08	02	0015	0182	0024	Kanail	Panjar
P08	02	0016	0024	0023	Panjar	Panjar
P08	02	0017	0023	0022	Panjar	Barathan
P08	02	0018	0022	0021	Barathan	Sun
P08	02	0019	0021	0020	Sun	Boundary (Mirpur)

L I N K N U M B E R S

Distt: RAWALPINDI

District Code: 02

! NAME !	! DISTT !	! LINK !	! NODE NOS. !	! BEGINNING !	! END !
! !	! CODE !	! NOS. !	! FROM ! TO !	! !	! !
P08	02	0020	0020 0019	Boundary (Mirpur)	Boundary (Mirpur)
P08	02	0021	0019 0018	Boundary (Punch)	Grid Station

HIGHWAY CODE S01
(SANGJANI TO WAH)

S01	02	0001	0588 0594	Sarai Kala	Ban
S01	02	0002	0594 0595	Ban	Sangjani Turn
S01	02	0003	0595 0596	Sangjani Turn	Thatta Khalil
S01	02	0004	0596 0597	Thatta Khalil	Pind Naushahri
S01	02	0005	0597 0598	Pind Naushahri	Chhokar
S01	02	0006	0598 0619	Chhokar	Boundary (Islamabad)

HIGHWAY CODE S02
(RAWALPINDI TO DHAIA)

S02	02	0001	0374 0612	Jalaludin	Garja
S02	02	0002	0612 0611	Garja	Garja Turn
S02	02	0003	0611 0614	Garja Turn	Dhoke Dalim
S02	02	0004	0614 0615	Dhoke Dalim	Dhoke Telian
S02	02	0005	0615 0616	Dhoke Telian	Dhalian

HIGHWAY CODE S03
(RAWALPINDI TO CHAKRI)

S03	02	0001	0375 0376	Jhuran	Jhuran
S03	02	0002	0376 0380	Jhauran	Kotha Khurd
S03	02	0003	0380 0381	Kotha Khurd	Mohra Chhappar
S03	02	0004	0381 0613	Mohra Chhappar	Ranial
S03	02	0005	0613 0638	Ranial	Maira Kalan
S03	02	0006	0638 0639	Maira Kalan	Dhoke Budha
S03	02	0007	0639 0647	Dhoke Budha	Chanan
S03	02	0008	0647 0648	Chanan	Ladian
S03	02	0009	0648 0649	Ladian	Sihal
S03	02	0010	0649 0654	Sihal	Ford

L I N K N U M B E R S

DAY : 01 NAB HIGHWAY

Distt: RAWALPINDI

District Code: 02

```
=====
! ! ! !NODE NOS.! ! ! !
! NAME !DIST! LINK!-----! BEGINNING ! END !
! ! ! !CODE ! NOS.!FROM! TO ! ! !
=====
```

HIGHWAY CODE S04
(RAWALPINDI TO CHANTRA)

S04	02	0001	0378	0387	Daman to Attock Oil	Jahri
S04	02	0002	0387	0391	Jahri	Kallal
S04	02	0003	0391	0466	Kallal	Gorakpur
S04	02	0004	0466	0468	Gorakpur	Adiala
S04	02	0005	0468	0677	Adiala	Adiala
S04	02	0006	0677	0643	Adiala	Kharala Kalan
S04	02	0007	0643	0644	Kharala Kalan	Dhala
S04	02	0008	0644	0645	Dhala	Chhawarian
S04	02	0009	0645	0646	Chhawarian	Sud
S04	02	0010	0646	0663	Sud	Chauntra
S04	02	0011	0663	0662	Chauntra	Adhwal
S04	02	0012	0662	0661	Adhwal	Dhoke Sawqurban
S04	02	0013	0661	0660	Dhoke Sawqurban	Salumn
S04	02	0014	0660	0659	Salumn	Chauntra Turn
S04	02	0015	0659	0672	Chauntra Turn	Talla Bujal Turn
S04	02	0016	0672	0658	Talla Bujal Turn	Gaggan
S04	02	0017	0658	0673	Gaggan	Tatral Kalan Turn
S04	02	0018	0673	0675	Tatral Kalan Turn	Gahi Saiyidan
S04	02	0019	0675	0657	Gahi Saiyidan	Dheri
S04	02	0020	0657	0678	Dheri	Dheri Turn
S04	02	0021	0678	0656	Dheri Turn	Chekri to Dheri Rd.
S04	02	0022	0656	0704	Chekri to Dheri Rd.	Ghila Kalan

HIGHWAY CODE S05
(RAWALPINDI TO JAB)

S05	02	0001	0411	0415	Boundary(Islamabad)	Dhoke Budha
S05	02	0002	0415	0425	Dhoke Budha	Dhoke Telian
S05	02	0003	0425	0426	Dhoke Telian	Jaba
S05	02	0004	0426	0452	Jaba	Kotla

L I N K N U M B E R S

HIGHWAY

Distt: RAWALPINDI

District Code: 02

```

=====
! ! ! !NODE NOS.! ! ! !
! NAME !DISTT! LINK!-----! BEGINNING ! END !
! !CODE ! NOS.!FROM! TO ! ! !
=====

```

HIGHWAY CODE S06
(RAWALPINDI TO JABAR DAESH)

S06	02	0001	0451	0479	Harakka	Dhoke Thekedar
S06	02	0002	0479	0480	Dhoke Thekedar	Katianna Mohra
S06	02	0003	0480	0481	Katianna Mohra	Dhoke Hasham
S06	02	0004	0481	0534	Dhoke Hasham	Kalri Turn
S06	02	0005	0534	0484	Kalri Turn	Sawaianna Mohra
S06	02	0006	0484	0485	Sawaianna Mohra	Mohra Lohasan
S06	02	0007	0485	0536	Mohra Lohasan	Mari Bangial
S06	02	0008	0536	0486	Mari Bangial	Dhoke Ahmed Shah
S06	02	0009	0486	0538	Dhoke Ahmad Shah	Dhoke Ahmad Shah
S06	02	0010	0538	0487	Dhoke Ahmad Shah	Dhoke Nail
S06	02	0011	0487	0488	Dhoke Nail	Jabbar Darwesh

HIGHWAY CODE S07
(DHOKE BANDA TO SARILA)

S07	02	0001	0478	0517	Dhoke Budhal	Banda
S07	02	0002	0517	0516	Banda	Frash
S07	02	0003	0516	0515	Frash	Gurha
S07	02	0004	0515	0514	Gurha	Sakrila
S07	02	0005	0514	0511	Sakrila	Sakrila Turn

HIGHWAY CODE S08
(RANOTRA TO SAKRIL)

S08	02	0001	0684	0686	Ranotra	Jhangi Dam Turn
S08	02	0002	0686	0688	Ranotra	Thilla Khurd Turn
S08	02	0003	0688	0690	Thilla Khurd Turn	Dhandar
S08	02	0004	0690	0563	Dhandar	Kariala

HIGHWAY CODE S09
(DHOKE DHAMIAL TO AZULI)

S09	02	0001	0541	0711	Dhoke Dhamial	Dungi Kalan Turn
S09	02	0002	0711	0545	Dungi Kalan Turn	Daultala

L I N K

Distt: RAWALPINDI

District Code: 02

! NAME	! DISTT	! LINK	! NODE NOS.!	BEGINNING	! END
! CODE	! NOS.	! FROM	! TO		!
S09	02	0003	0545 0548	Daultala	Daultala
S09	02	0004	0548 0565	Daultala	Natha Jattan
S09	02	0005	0565 0568	Natha Jattan	Miana Mohra
S09	02	0006	0568 0571	Miana Mohra	Dhoke Fazulian
HIGHWAY CODE S10					
(KAHUTA TO BEOR TOSARATAN)					
S10	02	0001	0201 0205	Kahuta	Dupri
S10	02	0002	0205 0206	Dupri	Darioha
S10	02	0003	0206 0228	Darioha	Payali Turn
S10	02	0004	0228 0207	Payali Turn	Jand
S10	02	0005	0207 0208	Jand	Chhow
S10	02	0006	0208 0031	Chhow	Dhut
S10	02	0007	0031 0030	Dhut	Dalah
S10	02	0008	0030 0029	Dalah	Beor
S10	02	0009	0029 0044	Beor	Sur Turn
S10	02	0010	0044 0028	Sur Turn	Boundary (Mirpur)
S10	02	0011	0028 0027	Boundary (Mirpur)	Karat
S10	02	0012	0027 0026	Karat	Boundary (Mirpur)
HIGHWAY CODE S11					
(CHAK PANDORI TO MMBOL)					
S11	02	0001	0490 0292	Mandra	Kuri Dulal
S11	02	0002	0292 0291	Kuri Dulal	Gumti
S11	02	0003	0291 0259	Gumti	Bhata Maliar
S11	02	0004	0259 0256	Bhata Maliar	Nandna Jatal
S11	02	0005	0256 0247	Nandna Jatal	Chowk Pindori
S11	02	0006	0247 0246	Chowk Pindori	Upri Pakhral
S11	02	0007	0246 0257	Upri Pakhral	Maira Saggal
S11	02	0008	0257 0258	Maira Saggal	Sharifabad
S11	02	0009	0258 0260	Sharifabad	Mohra Gangal

LINK NUMBERS

Distt: RAWALPINDI

District Code: 02

! NAME !	! DISTT !	! LINK !	! NODE NOS. !	BEGINNING	! END !
! !	! CODE !	! NOS. !	! FROM! TO !		! !
S11	02	0010	0260 0261	Mohra Gangal	Kallar
S11	02	0011	0261 0262	Kallar	Mohra Muridan
S11	02	0012	0262 0263	Mohra Muridan	Mill
S11	02	0013	0263 0264	Mill	Saraho
S11	02	0014	0264 0265	Saraho	Chak Mirza
S11	02	0015	0265 0266	Chak Mirza	Thamali
S11	02	0016	0266 0240	Thamali	Doberan Road
S11	02	0017	0240 0241	Doberan Road	Sadda Kamal
S11	02	0018	0241 0242	Sadda Kamal	Khanzada
S11	02	0019	0242 0243	Khanzada	Doberan
S11	02	0020	0243 0061	Doberan	Nambol
HIGHWAY CODE S12 (GUJAR KHANTO JABAR)					
S12	02	0001	0297 0296	Gujar Khan	Dhoke Habib
S12	02	0002	0296 0294	Dhoke Habib	Padhana Gujar
S12	02	0003	0294 0200	Padhana Gujar	Kahuta
S12	02	0004	0200 0290	Kahuta	Gujar Khan Turn
S12	02	0005	0290 0304	Gujar Khan Turn	Haji Gorgi
S12	02	0006	0304 0305	Haji Gorgi	Islampura
S12	02	0007	0305 0306	Islampura	Jabbar
HIGHWAY CODE S13 (KAHUTA TO BEOR)					
S13	02	0001	0188 0201	Kahuta	Kahuta
S13	02	0002	0201 0204	Kahuta	Batala
S13	02	0003	0204 0209	Batala	Gurhat
S13	02	0004	0209 0210	Gurhat	Nata Muhajiran
S13	02	0005	0210 0211	Nata Muhajiran	Thoha Khalsa Turn
S13	02	0006	0211 0212	Thoha Khalsa Turn	Matar
S13	02	0007	0212 0213	Matar	Dhalat
S13	02	0008	0213 0036	Dhalat	Nara
S13	02	0009	0036 0035	Nara	Nara

L I N K N U M B E R S

Distt: RAWALPINDI

District Code: 02

! NAME	! DISTT	! LINK	! NODE NOS. !	BEGINNING	! END
! CODE	! NOS.	! FROM	! TO !		
S13	02	0010	0035 0047	Nara	Panjwar Turn
S13	02	0011	0047 0034	Panjwar Turn	Kalian
S13	02	0012	0034 0033	Kalian	Batli
S13	02	0013	0033 0032	Batli	Khalal
S13	02	0014	0032 0029	Khalal	Beor
HIGHWAY CODE S14					
(RIWAT TO CHAK PINORI TMANDRA)					
S14	02	0001	0403 0404	Kallal Road Turn	Dhoke Mijar
S14	02	0002	0404 0407	Dhoke Mijar	Dhoke Haji
S14	02	0003	0407 0254	Dhoke Haji	Riwat Turn
S14	02	0004	0254 0252	Riwat Turn	Ramial
S14	02	0005	0252 0249	Ramial	Khartana
S14	02	0006	0249 0248	Khartana	Chhapar
S14	02	0007	0248 0247	Chhapar	Chowk Pindori
S14	02	0008	0247 0246	Chowk Pindori	Chowk Pindori
S14	02	0009	0246 0245	Chowk Pindori	R.H. Centre
S14	02	0010	0245 0244	R.H. Centre	Upri Pakhral
S14	02	0011	0244 0220	Upri Pakhral	Chamm
S14	02	0012	0220 0219	Chamm	Mohra Kirral
S14	02	0013	0219 0218	Mohra Kirral	Mohra Naran
S14	02	0014	0218 0217	Mohra Naran	Chhapar
S14	02	0015	0217 0203	Chhapar	Sialian
S14	02	0016	0203 0202	Sialian	Chhani
S14	02	0017	0202 0200	Chhani	Kahuta
HIGHWAY CODE S15					
(BHER RATIAL TO BADOT)					
S15	02	0001	0542 0540	Bher Ratial	Bher Kalial Dhoke
S15	02	0002	0540 0521	Bher Kalial Dhoke	Bher Kalia
S15	02	0003	0521 0519	Bher Kalia	Jhongal
S15	02	0004	0519 0518	Jhongal	Bandot

L I N K N U M B E R S

Distt: RAWALPINDI

District Code: 02

! NAME !	! DISTT !	! LINK !	! NODE NOS. !	BEGINNING	END
! CODE !	! NOS. !	! FROM !	! TO !		
=====					
HIGHWAY CODE S16 (JATLI TO DATA BHA)					
S16	02	0001	0549 0550	Jatli	Dhoke Saiyidan
S16	02	0002	0550 0551	Dhoke Saiyidan	Dhoke Budha
S16	02	0003	0551 0552	Dhoke Budha	Dhoke Dhmiial
S16	02	0004	0552 0669	Dhoke Dhmiial	Data Bhat
HIGHWAY CODE S17 (BAHTAR TURN TO ATOCK BNDARY)					
S17	02	0001	0706 0709	Bahtar Turn	Attock Boundary
HIGHWAY CODE S18 (JHAURAN TO ISLAMAAD BODARY)					
S18	02	0001	0375 0374	Jhauran	Jalaludin
S18	02	0002	0374 0373	Jalaludin	Dhoke Saiyidan
S18	02	0003	0373 0608	Dhoke Saiyidan	Dhoke Gujran
S18	02	0004	0608 0607	Dhoke Gujran	Boundary (Islamabad)
HIGHWAY CODE S19 (ISLAMABAD BOUNDAR TO IAMABABOUNDARY)					
S19	02	0001	0365 0366	Boundary(Islamabad)	Rawalpindi City
S19	02	0002	0366 0364	Rawalpindi City	Boundary(Islamabad)
HIGHWAY CODE S20 (RAWALPINDI CITY T ISLABAD BNDARY)					
S20	02	0001	0366 0368	Rawalpindi City	Boundary(Islamabad)
HIGHWAY CODE S21 (RAWALPINDI TO ISLMABADOUNDARY)					
S21	02	0001	0366 0713	Rawalpindi City	Rawalpindi
S21	02	0002	0713 0369	Rawalpindi	Boundary Islamabad

L I N K N U M B E R S

HIGHWAY

Distt: RAWALPINDI

District Code: 02

=====									
! NAME	! DISTT	! LINK	! FROM	! TO	! BEGINNING	! END	!		
=====									
HIGHWAY CODE S22 (RAWALPINDI TO ISLMABADOUNDA)									
S22	02	0001	0713	0370	Rawalpindi	Dhoke Gengal			
S22	02	0002	0370	0367	Dhoke Gangal	Chaklala			
S22	02	0003	0367	0398	Chaklala	Murree Brewery			
S22	02	0004	0367	0399	Chaklala	Boundary (Islamabad)			
HIGHWAY CODE S23 (FATEH JANG TURN T ATTO BOUNRY)									
S23	02	0001	0707	0709	Fateh Jang Turn	Brahma			
S23	02	0002	0709	0730	Brahma	Attock Boundary			
HIGHWAY CODE S24 (SARAI KALA TO ABBTTABABOUNDY)									
S24	02	0001	0588	0587	Sarai Kala	Shahdheri			
S24	02	0002	0587	0717	Shahdheri	Usman Khattar			
S24	02	0003	0717	0718	Usman Khattar	Garhi Sikandar			
S24	02	0004	0718	0719	Garhi Sikandar	Boundary Abbottabad			
HIGHWAY CODE S25 (TAXILA TO ABBOTTAAD BODARY)									
S25	02	0001	0601	0586	Taxila Cantt. Turn	Taxila			
S25	02	0002	0586	0720	Taxila	Boundary (Abbottabad)			
HIGHWAY CODE S26 (ATTOCK BOUNDARY T USMAKHATT)									
S26	02	0001	0717	0721	Usman Khattar	Gahdo			
S26	02	0002	0721	0722	Gahdo	Samun			
S26	02	0003	0722	0723	Samun	Garhi Afghnan			
S26	02	0004	0723	0725	Garhi Afghnan	Budho			
S26	02	0005	0725	0726	Budho	Bajar Turn			

L I N K N U M B E R S

HIGHWAY : (NT1G)

Distt: RAWALPINDI

District Code: 02

NAME	DISTT	LINK	NODE NOS.	BEGINNING	END
CODE		NOS.	FROM TO		
S26	02	0006	0726 0731	Bajar Turn	European Quarters
S26	02	0007	0731 0708	European Quarters	Boundary(Attock)
HIGHWAY CODE S27 (ATTOCK BOUNDARY T LAB)					
S27	02	0001	0728 0729	Attock Boundary	Lab
HIGHWAY CODE S28 (TAXILA TO WAH CANTT.)					
S28	02	0001	0589 0591	Camping Ground	Wah Cantt.
S28	02	0002	0591 0735	Wah Cantt.	Pumping Station
HIGHWAY CODE S29 (WAH CANTT.TO CHAHIAN DKE)					
S29	02	0001	0591 0731	Wah Cantt.	European Quarters
S29	02	0002	0731 0732	European Quarters	Chahalian Dhoke
HIGHWAY CODE D01					
D01	02	0001	0714 0592	Nawababad	Malik Abad
D01	02	0002	0592 0593	Malik Abad	Jalala
HIGHWAY CODE D02					
D02	02	0001	0586 0587	Taxila	Shahdheri
HIGHWAY CODE D03					
D03	02	0001	0586 0602	Taxila	Heavy Rebuilt Factor
HIGHWAY CODE D04					
D04	02	0001	0585 0584	Taxila Cantt.	Khurram Paracha
D04	02	0002	0584 0583	Khurram Paracha	Khurram Gujar

L I N K N U M B E R S

DURWAY

Distt: RAWALPINDI

District Code: 02

! NAME	! DISTT	! LINK	! NODE NOS. !	! BEGINNING	! END
! CODE	! NOS.	! FROM	! TO		
=====					
HIGHWAY CODE D05					
D05	02	0001	0636 0637	Dhoke Saidu Turn	Dhoke Saidu
HIGHWAY CODE D06					
D06	02	0001	0634 0635	Jouri Turn	Jouri
HIGHWAY CODE D07					
D07	02	0001	0624 0625	Bijihal Turn	Hakla Turn
D07	02	0002	0625 0626	Hakla Turn	Hakla
D07	02	0003	0625 0627	Hakla Turn	Dhoke Aksar Khan
HIGHWAY CODE D08					
D08	02	0001	0622 0623	Dhoke Hamida	Pind Nasral
HIGHWAY CODE D09					
D09	02	0001	0624 0628	Bijihal Turn	Bijihal
D09	02	0002	0628 0629	Bijihal Turn	Dhoke Patwaria
HIGHWAY CODE D10					
D10	02	0001	0712 0631	Ghurhal Turn	Ghurhal
D10	02	0002	0631 0630	Ghurhal	Dhoke Dhuman
HIGHWAY CODE D11					
D11	02	0001	0632 0633	Mohri Khatt. Turn	Mohri Khattran
HIGHWAY CODE D12					
D12	02	0001	0606 0607	Boundary (Islamabad)	Boundary (Islamabad)
D12	02	0002	0607 0610	Boundary (Islamabad)	Wirless Station
D12	02	0003	0610 0611	Wirless Station	Garja Turn
D12	02	0004	0611 0613	Garja Turn	Ranial

L I N K N U M B E R S

HIGHWAY NAME

Distt: RAWALPINDI

District Code: 02

NAME	DISTT	LINK	CODE	NOS.	FROM	TO	BEGINNING	END	
=====									
! ! ! !NODE NOS.! ! ! !									
! NAME !DISTT! LINK!-----! BEGINNING ! END !									
! !CODE ! NOS.!FROM! TO ! ! !									
=====									
HIGHWAY CODE D13									

D13	02	0001	0371	0372	Chuhar Harpal	Misral			
D13	02	0002	0372	0608	Misral	Dhoke Gujran			
D13	02	0003	0608	0609	Dhoke Gujran	Chakra			
D13	02	0004	0609	0610	Chakra	Wirless Station			
HIGHWAY CODE D14									

D14	02	0001	0378	0379	Dhaman to Morgha	Dhaman			
D14	02	0002	0379	0383	Dhaman	Jaurian			
D14	02	0003	0383	0384	Jaurian	Mohra Faqiran			
D14	02	0004	0384	0613	Mohra Faqiran	Ranial			
D14	02	0005	0613	0617	Ranial	Pind Dadu			
D14	02	0006	0617	0618	Pind Dadu	Boundary (Attock)			
HIGHWAY CODE D15									

D15	02	0001	0380	0382	Kotha Khurd	Dhamial			
D15	02	0002	0382	0384	Dhamial	Mohra Faqiran			
D15	02	0003	0384	0385	Mohra Faqiran	Hayal Ranial			
D15	02	0004	0385	0386	Hayal Ranial	Bauda Nagial			
D15	02	0005	0386	0640	Bauda Nagial	Dhoke Rajawali			
D15	02	0006	0640	0641	Dhoke Rajawali	Santudi Band			
D15	02	0007	0641	0642	Santudi Band	Kharala Khurd			
D15	02	0008	0642	0643	Kharala Khurd	Kharala Kalan			
HIGHWAY CODE D16									

D16	02	0001	0466	0467	Gorakpur	Gorakpur to Adiala			
HIGHWAY CODE D17									

D17	02	0001	0460	0461	Bhattian Nurdin	Mohra Langal			
D17	02	0002	0461	0463	Mohra Langal	Mohra Ghar			
D17	02	0003	0463	0462	Mohra Ghar	Bagh			
D17	02	0004	0463	0464	Mohra Ghar	Kharakan			

L I N K N U M B E R S

Distt: RAWALPINDI

District Code: 02

! NAME !	! DISTT !	! LINK !	! NODE NOS. !	! BEGINNING !	! END !
! CODE !	! NOS. !	! FROM !	! TO !		
=====					
HIGHWAY CODE D18					
D18	02	0001	0456 0459	Madhal	Bhattian
D18	02	0002	0459 0460	Bhattian	Bhattian Nurdin
D18	02	0003	0460 0465	Bhattian Nurdin	Lilla
D18	02	0004	0465 0532	Lilla	Kharakhan Dhoke
D18	02	0005	0465 0469	Lilla	Kamalpur
D18	02	0006	0469 0470	Kamalpur	Ghogra
D18	02	0007	0470 0471	Ghogra	Chhapar
D18	02	0008	0471 0472	Chhapar	Anpur
D18	02	0009	0471 0473	Chhapar	Nakrali
HIGHWAY CODE D19					
D19	02	0001	0425 0424	Dhoke Telian	Dhoke Hasu Khan
D19	02	0002	0424 0432	Dhoke Hasu Khan	Sarhaudi
D19	02	0003	0423 0422	Sarhaudi	Dhoke Madad Khan
D19	02	0004	0422 0421	Dhoke Madad Khan	Pind Jhalila
D19	02	0005	0421 0420	Pind Jhalila	Garuli Harda
D19	02	0006	0420 0419	Garuli Harda	Mohra Sangian
D19	02	0007	0419 0418	Mohra Sangian	Gurna Laharan
D19	02	0008	0418 0417	Gurna Laharan	Gurha Gujran
HIGHWAY CODE D20					
D20	02	0001	0457 0458	Pial	Dhudian
D20	02	0002	0458 0710	Dhudian	Katarian
HIGHWAY CODE D21					
D21	02	0001	0527 0528	Beryama Turn	Beryama
HIGHWAY CODE D22					
D22	02	0001	0474 0475	Milam	Rala

L I N K N U M B E R S

Distt: RAWALPINDI

District Code: 02

! NAME !	! DISTT !	! LINK !	! NODE NOS. !	! BEGINNING !	! END !
! CODE !	! NOS. !	! FROM !	! TO !		
=====					
HIGHWAY CODE D23					
D23	02	0001	0529 0531	Baharwal Maira	Dhakki Kalan
HIGHWAY CODE D24					
D24	02	0001	0530 0531	Baharwal Maira	Dhakki Kalan
HIGHWAY CODE D25					
D25	02	0001	0534 0535	Kalri Turn	Kalri
HIGHWAY CODE D26					
D26	02	0001	0481 0533	Dhoke Hashim	Bakhwal
HIGHWAY CODE D27					
D27	02	0001	0429 0430	Radio Station	Gurha Bhartra
HIGHWAY CODE D28					
D28	02	0001	0412 0413	B.G.Colony Road	B.G. Colony
HIGHWAY CODE D29					
D29	02	0001	0400 0402	Sudgantal	Grid Station
D29	02	0002	0402 0401	Grid Station	Mohra Amir
D29	02	0003	0402 0403	Grid Station	Riwat to Kalal
HIGHWAY CODE D30					
D30	02	0001	0404 0405	Dhoke Mijar	Chak Ban
HIGHWAY CODE D31					
D31	02	0001	0404 0406	Dhoke Mijar	Panjgran
HIGHWAY CODE D32					
D32	02	0001	0678 0695	Dheri	Parial

L I N K N U M B E R S

Distt: RAWALPINDI

District Code: 02

```

=====
!      !      !      !NODE NOS.!      !      !      !
! NAME !DISTT! LINK!-----!      BEGINNING      !      END      !
!      !CODE ! NOS.!FROM! TO !      !      !
=====
HIGHWAY CODE D33
-----
D33    02    0001 0409 0408 Dhoke Ghulam Ali    Duahar Mirza
D33    02    0002 0408 0407 Duahar Mirza      Dhoke Haji
HIGHWAY CODE D34
-----
D34    02    0001 0432 0433 Chak Labani      Top Kalia
HIGHWAY CODE D35
-----
D35    02    0001 0435 0436 Dhoke Jamaladin  Malik Abad
HIGHWAY CODE D36
-----
D36    02    0001 0440 0441 Jalban Bhai Khan  Sanghori
HIGHWAY CODE D37
-----
D37    02    0001 0437 0442 Ban Telian      Hardu Jaggi
D37    02    0002 0442 0443 Hardu Jaggi      Kalam Awan
D37    02    0003 0443 0444 Kalam Awan      Jasol
D37    02    0004 0444 0445 Jasol          Jaihal Papin
D37    02    0005 0444 0446 Jasol          Dhoke Sehr Ali
D37    02    0006 0446 0447 Dhoke Sehr Ali  Kalam Awan
HIGHWAY CODE D38
-----
D38    02    0001 0491 0492 Mandra      Madi Kala
HIGHWAY CODE D39
-----
D39    02    0001 0361 0362 Chhatta      New Karlot
HIGHWAY CODE D40
-----
D40    02    0001 0716 0359 Boundary(Islamabad) Tharrat Kalan
D40    02    0002 0359 0360 Tharrat Kalan      Baroha
HIGHWAY CODE D41
-----
D41    02    0001 0155 0154 Boundary(Islamabad) Kothar

```

L I N K N U M B E R S

AY REGIONAL ROAD

Distt: RAWALPINDI

District Code: 02

! NAME	! DISTT	! LINK	! NODE NOS.!	BEGINNING	END
! CODE	! NOS.	! FROM!	! TO !		
D41	02	0002	0154 0137	Kothar	Jamman
D41	02	0003	0137 0136	Jamman	Anguri
D41	02	0004	0134 0133	Dispensry	Jhanbra
D41	02	0005	0133 0132	Jhanbra	Saln Bandumbli
D41	02	0006	0132 0131	Saln Bandumbli	Patti Bandi
D41	02	0007	0131 0130	Patti Bandi	Sambal Saiyidan
D41	02	0008	0130 0129	Sambal Saiyidan	Mohra Saiyidan
D41	02	0009	0129 0112	Mohra Saiyidan	Khan
D41	02	0010	0112 0111	Khan	Narah
D41	02	0011	0111 0110	Narah	Charithan
D41	02	0012	0110 0109	Charithan	Talia
D41	02	0013	0110 0104	Charithan	Galahra Gali
HIGHWAY CODE D42					
D42	02	0001	0134 0135	Dispensry	Anguri
D42	02	0002	0135 0127	Anguri	Sambli Behrama
D42	02	0003	0127 0128	Sambli Behrama	Jawa Bagia
HIGHWAY CODE D43					
D43	02	0001	0122 0123	Manga Turn	Manga
D43	02	0002	0123 0124	Manga	Samblan
D43	02	0003	0124 0125	Samblan	Dantar
D43	02	0004	0125 0126	Dantar	Garanda
D43	02	0005	0126 0127	Garanda	Sambli Behrana
HIGHWAY CODE D44					
D44	02	0001	0157 0156	Boundary (Islamabad)	Pannalti
HIGHWAY CODE D45					
D45	02	0001	0101 0100	Bara Hoter	Lower Topa
D45	02	0002	0100 0102	Lower Topa	Dher Ladhal

L I N K N U M B E R S

Distt: RAWALPINDI

District Code: 02

! NAME !	! DISTT !	! LINK !	! NODE NOS. !	BEGINNING	! END !
! !	! CODE !	! NOS. !	! FROM! TO !		! !
=====					
HIGHWAY CODE D46					
D46	02	0001	0075 0076	Burban	Malot Dhundau
D46	02	0002	0076 0077	Malot Dhundau	Mohra Sharif
HIGHWAY CODE D47					
D47	02	0001	0086 0085	Kashmiri Bazar	Gharial
D47	02	0002	0085 0084	Gharial	Kashmiri Bazar
HIGHWAY CODE D48					
D48	02	0001	0072 0073	Topial Turn	Topial
HIGHWAY CODE D49					
D49	02	0001	0081 0082	Akhori Turn	Akhori Road
HIGHWAY CODE D50					
D50	02	0001	0184 0230	Doberan	Jabbrian
HIGHWAY CODE D51					
D51	02	0001	0096 0095	Jhikka Gali	Suny Bank
D51	02	0002	0095 0094	Suny Bank	Kuldiana
D51	02	0003	0094 0093	Kuldiana	Kuldiana
HIGHWAY CODE D52					
D52	02	0001	0113 0099	Lawrence College	Bansara Gali
D52	02	0002	0099 0098	Bansara Gali	Bansara Gali
D52	02	0003	0099 0097	Bansara Gali	Chitta Mor
D52	02	0004	0097 0095	Chitta Mor	Suny Bank
D52	02	0005	0095 0092	Suny Bank	Darya Gali
D52	02	0006	0092 0091	Darya Gali	Barian
D52	02	0007	0091 0089	Barian	Boundary (NWFP)
D52	02	0008	0089 0090	Boundary (NWFP)	Boundary (NWFP)
D52	02	0009	0089 0088	Boundary (NWFP)	Upper Barian
D52	02	0010	0088 0091	Upper Barian	Barian

L I N K N U M B E R S

Distt: RAWALPINDI

District Code: 02

```

=====
!      !      !      !NODE NOS.!      !      !
! NAME !DISTT! LINK!-----!      BEGINNING      !      END      !
!      !CODE ! NOS.!FROM! TO !      !      !
=====

```

HIGHWAY CODE D53

```

-----
D53    02    0001 0116 0117 Boundary (NWFP)      Ghora Gali

```

HIGHWAY CODE D54

```

-----
D54    02    0001 0114 0158 Ghora Gali Turn      Nambal
D54    02    0002 0114 0115 Ghora Gali Turn      Ghora Gali

```

HIGHWAY CODE D55

```

-----
D55    02    0001 0142 0144 Dhal                  Khala Bat
D55    02    0002 0144 0145 Khala Bat            Phaphndi
D55    02    0003 0145 0146 Phaphndi            Kotli
D55    02    0004 0146 0011 Kotli                Patriata
D55    02    0005 0011 0147 Patriata            Pat
D55    02    0006 0147 0013 Pat                  Matil
D55    02    0007 0013 0012 Matil                Barhad

```

HIGHWAY CODE D56

```

-----
D56    02    0001 0148 0143 Santh                Ban

```

HIGHWAY CODE D57

```

-----
D57    02    0001 0014 0015 Thun                Parhinna
D57    02    0002 0015 0016 Parhinna            Dunbari

```

HIGHWAY CODE D58

```

-----
D58    02    0001 0169 0163 Behtrar Bala        Bhangal

```

HIGHWAY CODE D59

```

-----
D59    02    0001 0161 0225 Mohra Malal          Mohra Malal

```

L I N K N U M B E R S

Distt: RAWALPINDI

District Code: 02

! NAME !	! DISTT !	! LINK !	! NODE NOS. !	BEGINNING	END
! CODE !	! NOS. !	! FROM !	! TO !		
=====					
HIGHWAY CODE D60					
D60	02	0001	0223 0224	Nanjan Turn	Nanjan
HIGHWAY CODE D61					
D61	02	0002	0164 0165	Chent	Chufarian
D61	02	0001	0002 0166	Chufarian	Danohi
HIGHWAY CODE D62					
D62	02	0001	0186 0187	Ziarat Baba Sakhi	Dhoke Mistrrian
D62	02	0002	0187 0181	Dhoke Mistrrian	Bamithr
D62	02	0003	0181 0180	Bamithr.	Plar
D62	02	0004	0180 0179	Plar	Sumbrah
D62	02	0005	0179 0172	Sumbrah	Sang
HIGHWAY CODE D63					
D63	02	0001	0184 0226	Doberan	Nar Turn
D63	02	0002	0226 0178	Nar Turn	Salambar
D63	02	0003	0178 0176	Salambar	Keral Turn
D63	02	0004	0176 0177	Keral Turn	Keral
D63	02	0005	0177 0170	Keral	Patrian
D63	02	0006	0170 0169	Patrian	Lehtrar Bala
HIGHWAY CODE D64					
D64	02	0001	0226 0227	Nar Turn	Nar
HIGHWAY CODE D65					
D65	02	0001	0232 0233	Trekhian Turn	Trekhian
HIGHWAY CODE D66					
D66	02	0001	0234 0235	Nalio	Narala

L I N K N U M B E R S

Distt: RAWALPINDI

District Code: 02

! NAME !	! DISTT !	! LINK !	! NODE NOS. !	BEGINNING	END
! CODE !	! NOS. !	! FROM !	! TO !		
=====					
HIGHWAY CODE D67					
D67	02	0001	0192 0191	Mohra Saiyidan	Kahuta
HIGHWAY CODE D68					
D68	02	0001	0197 0198	Miana Thob	Khanpur
D68	02	0002	0198 0199	Khanpur	Sahalan
D68	02	0003	0199 0255	Sahalan	Manghot
D68	02	0004	0255 0254	Manghot	Riwat Turn
HIGHWAY CODE D69					
D69	02	0001	0252 0253	Ramial	Sagri
HIGHWAY CODE D70					
D70	02	0001	0249 0250	Khartana	Bagh Buta
D70	02	0002	0250 0251	Bagh Buta	Nauthia
HIGHWAY CODE D71					
D71	02	0001	0221 0222	Chauntra	Byhura Hayat
HIGHWAY CODE D72					
D72	02	0001	0231 0211	Thoha Khalsa	Thoha Khalsa Turn
HIGHWAY CODE D73					
D73	02	0001	0211 0215	Thoha Khalsa Turn	Maira
D73	02	0002	0215 0216	Maira	Maira
HIGHWAY CODE D74					
D74	02	0001	0212 0214	Matar	Baglian
D74	02	0002	0214 0049	Baglian	Kalar
D74	02	0003	0049 0237	Kalar	Mumial
D74	02	0004	0237 0238	Mumial	Saintha

L I N K N U M B E R S

HIGHWAY

Distt: RAWALPINDI

District Code: 02

! NAME	! DISTT	! LINK	! NODE NOS. !	! BEGINNING	! END
! CODE	! NOS.	! FROM	! TO		
D74	02	0005	0238 0239	Saintha	Talana Mohra
D74	02	0006	0239 0241	Talana Mohra	Sadda Kamal
D74	02	0007	0239 0240	Talana Mohra	Doberan Road
HIGHWAY CODE D75					
D75	02	0001	0260 0267	Mohra Gangal	Kamili Sadiq
D75	02	0002	0267 0268	Kamili Sadiq	Phalina
HIGHWAY CODE D76					
D76	02	0001	0262 0269	Mohra Muridan	Phadinewala Mohra
D76	02	0002	0269 0270	Phadinewala Mohra	Mohra Dhial
D76	02	0003	0270 0271	Mohra Dhial	Choha Khalsa
D76	02	0004	0271 0272	Choha Khalsa	Mohra Nagial
D76	02	0005	0272 0050	Mohra Nagial	Dhoke Khokhar
D76	02	0006	0050 0051	Dhoke Khokhar	Pind
D76	02	0007	0051 0052	Pind	Pindora Ayal
HIGHWAY CODE D77					
D77	02	0001	0271 0273	Choha Khalsa	Taka
D77	02	0002	0273 0274	Taka	Harkas River
D77	02	0003	0274 0279	Harkas River	Bewal
HIGHWAY CODE D78					
D78	02	0001	0262 0275	Mohra Muridan	Chakrali Budhali
D78	02	0002	0275 0276	Chakrali Budhali	Sui Chianial
D78	02	0003	0276 0277	Sui Chianial	Chhapar
D78	02	0004	0276 0278	Sui Chianial	Mohra Sindwal
HIGHWAY CODE D79					
D79	02	0001	0261 0284	Kallar	Arazi Churmali
D79	02	0002	0284 0285	Arazi Churmali	Shams Road Turn
D79	02	0003	0285 0286	Shams Road Turn	Dariala Segan

L I N K N U M B E R S

SY : NATIONAL HIGHWAY

Distt: RAWALPINDI

District Code: 02

! NAME	! DISTT	! LINK	! NODE NOS.	BEGINNING	! END
! !	! !	! !	! !	! !	! !
! !	! !	! !	! !	! !	! !
! !	! !	! !	! !	! !	! !
D79	02	0004	0286 0288	Dariala Segan	Changa
D79	02	0005	0288 0308	Changa	Changa
D79	02	0006	0308 0289	Changa	Narali Keswal
D79	02	0007	0289 0293	Narali Keswal	Qazian Road Turn
HIGHWAY CODE D80					
D80	02	0001	0290 0289	Qazian	Narali Keswal
D80	02	0002	0289 0287	Narali Keswal	Narali Jaber
D80	02	0003	0287 0281	Narali Jaber	Mohra Kanial
D80	02	0004	0281 0279	Mohra Kanial	Bewal
D80	02	0005	0279 0280	Bewal	Dangali Shah
HIGHWAY CODE D81					
D81	02	0001	0281 0282	Mohra Kanial	Maira Shams
D81	02	0002	0282 0283	Maira Shams	Maira Shams
D81	02	0003	0283 0285	Maira Shams	Maira Shams
D81	02	0004	0283 0276	Maira Shams	Sui Chianial
HIGHWAY CODE D82					
D82	02	0001	0308 0309	Changa	Mandara
HIGHWAY CODE D83					
D83	02	0001	0294 0295	Padhana Gujar	Dhoke Phali
D83	02	0002	0295 0307	Dhoke Phali	Dhoke Hashu
HIGHWAY CODE D84					
D84	02	0001	0058 0057	Thathi Turn	Palina
D84	02	0002	0057 0054	Palina	Kanger Turn
D84	02	0003	0054 0053	Kanger Turn	Naya Shakiana
HIGHWAY CODE D85					
D85	02	0001	0054 0055	Kanger Turn	Kanger
D85	02	0002	0055 0056	Kanger	Kanger

LINK NUMBERS

Distt: RAWALPINDI

District Code: 02

```

=====
!      !      !      !NODE NOS.!      !      !      !
! NAME !DISTT! LINK!-----!      BEGINNING      !      END      !
!      !CODE ! NOS.!FROM! TO !      !      !
=====

```

HIGHWAY CODE D86

```

-----
D86  02  0001 0058 0059 Thathi Turn      Thathi
D86  02  0002 0059 0060 Palina            Miana Polha Turn
D86  02  0003 0060 0062 Miana Polha Turn  Churaki
D86  02  0004 0062 0063 Churaki          Miana Polha

```

HIGHWAY CODE D87

```

-----
D87  02  0001 0060 0064 Miana Polha Turn  Dhoke Khada
D87  02  0002 0064 0065 Dhoke Khada      Khanpur

```

HIGHWAY CODE D88

```

-----
D88  02  0001 0314 0315 Dhoke Tarikhan  Jabbo Kassi
D88  02  0002 0315 0316 Jabbo Kassi      Rungte

```

HIGHWAY CODE D89

```

-----
D89  02  0001 0317 0314 Jand Gujran      Dhoke Tarkhanan
D89  02  0002 0314 0318 Dhoke Tarkhanan  Jand Mehlu Turn
D89  02  0003 0318 0319 Jand Mehlu Turn  Jand Mehlu
D89  02  0004 0318 0320 Dhoke Jand      Dhoke Kalial
D89  02  0005 0320 0322 Dhoke Kalial    Kohan Jand
D89  02  0006 0322 0337 Kohan Jand      Prim Thia
D89  02  0007 0337 0338 Prim Thia      Dhoke Mohal
D89  02  0008 0338 0339 Dhoke Mohal    Dhoke Mehandi
D89  02  0009 0339 0340 Dhoke Mehandi   Hayat Sar to Khaki
D89  02  0010 0340 0341 Hayat Sar to Khaki Dandla Khaki
D89  02  0011 0341 0342 Dandla Khaki    Dhoke Mattiaran
D89  02  0012 0342 0343 Dhoke Mattiaran  Dora Budhal
D89  02  0013 0343 0349 Dora Budhal  Kuntriala

```

L I N K N U M B E R S

Distt: RAWALPINDI

District Code: 02

! NAME !	! DISTT !	! LINK !	! NODE NOS. !	BEGINNING	! END !
! !	! CODE !	! NOS. !	! FROM! TO !		! !
=====					
HIGHWAY CODE D90					
D90	02	0001	0331 0332	Bhai Khan	Dhoke Gondal
D90	02	0002	0332 0333	Dhoke Gondal	Hayat Sar
D90	02	0003	0333 0344	Hayat Sar	Jero Ratial
D90	02	0004	0344 0345	Jero Ratial	Chhina
D90	02	0005	0345 0348	Chhina	Jarmala
D90	02	0006	0348 0347	Jarmala	Sarral
D90	02	0007	0347 0349	Sarral	Kuntrila
D90	02	0008	0349 0350	Kuntrila	Dhoke Rajian
D90	02	0009	0350 0351	Dhoke Rajian	Mohra Mari
D90	02	0010	0351 0352	Mohra Mari	Boundary (Islamabad)
HIGHWAY CODE D91					
D91	02	0001	0357 0356	Boundary (Jhelum)	Boundary (Jhelum)
D91	02	0002	0356 0355	Boundary (Jhelum)	Dhoke Chudhrian
D91	02	0003	0355 0354	Dhoke Chudhrian	Boundary (Jhelum)
D91	02	0004	0354 0353	Boundary (Jhelum)	Boudary (Jhelum)
D91	02	0005	0353 0352	Boundary (Jhelum)	Boundary (Jhelum)
HIGHWAY CODE D92					
D92	02	0001	0568 0569	Miana Mohra	Bijrana
HIGHWAY CODE D93					
D93	02	0001	0548 0546	Daultala	Daultala
D93	02	0002	0546 0547	Daultala	Chhokara
HIGHWAY CODE D94					
D94	02	0001	0565 0566	Natha Jattan	Adhi
D94	02	0002	0566 0567	Adhi	Tarat
D94	02	0003	0567 0576	Tarat	Jhelum (Boundary)

L I N K N U M B E R S

Distt: RAWALPINDI

District Code: 02

! NAME !	! DISTT !	! LINK !	! NODE NOS. !	BEGINNING	END
! CODE !	! NOS. !	! FROM !	! TO !		
=====					
HIGHWAY CODE D95					
D95	02	0002	0329 0582	Guliana	Pir Bakhsh
D95	02	0002	0582 0581	Pir Bakhsh	Adra Usmanzada
HIGHWAY CODE D96					
D96	02	0001	0297 0298	Gujar Khan	Gujar Khan
D96	02	0002	0298 0299	Gujar Khan	Chial
D96	02	0003	0299 0300	Chial	Dhoke Saiyidan
D96	02	0004	0300 0522	Dhoke Saiyidan	Jhangi Jalal
D96	02	0005	0300 0524	Dhoke Saiyidan	Karumb Kerwal
D96	02	0006	0524 0523	Karumb Kerwal	Karumb Baloch
HIGHWAY CODE D97					
D97	02	0001	0302 0303	Nodil	Thirjial
HIGHWAY CODE D98					
D98	02	0001	0559 0557	Raman	Tanwin Turn
D98	02	0002	0557 0558	Tanwin Road	Tanwin
HIGHWAY CODE D99					
D99	02	0001	0553 0554	Sud Bhidana	Panjgran Khurd
D99	02	0002	0554 0555	Panjgran Khurd	Phamre Gujran
D99	02	0003	0555 0556	Phamre Gujran	Madiwal
HIGHWAY CODE D100					
D100	02	0001	0560 0561	Pangran Kalan	Saiyid
HIGHWAY CODE D101					
D101	02	0001	0684 0692	Ranotra	Karali
D101	02	0002	0692 0693	Karali	Mial
D101	02	0003	0692 0694	Karali	Kurar

LINK NUMBERS

Distt: RAWALPINDI

District Code: 02

! NAME !	! DISTT !	! LINK !	! NODE NOS. !	BEGINNING	! END !
! CODE !	! NOS. !	! FROM !	! TO !		
HIGHWAY CODE D102					
D102	02	0001	0686 0687	Jhangi Dam Turn	Jhangi Dam
HIGHWAY CODE D103					
D103	02	0001	0681 0691	Pindori Turn	Raika Maira
HIGHWAY CODE D104					
D104	02	0001	0681 0682	Pindori Turn	Pindori
HIGHWAY CODE D105					
D105	02	0001	0656 0655	Dheri Turn	Chakri
HIGHWAY CODE D106					
D106	02	0001	0654 0698	Ford	Chura
D106	02	0002	0698 0697	Chura	Bhutral Turn
D106	02	0003	0697 0696	Bhutral Turn	Bhutral
D106	02	0004	0696 0699	Bhutral	Gangianwala
D106	02	0005	0699 0700	Gangianwala	Balawal
D106	02	0006	0700 0701	Balawal	Chaksala
D106	02	0007	0701 0702	Chaksala	Boundary(Attock)
D106	02	0008	0702 0703	Boundary(Attock)	Khilri
HIGHWAY CODE D107					
D107	02	0001	0675 0676	Gahi Saiyidan Turn	Gahi Saiyidan
HIGHWAY CODE D108					
D108	02	0001	0673 0674	Tatral Kalan Turn	Tatral Kalan
HIGHWAY CODE D109					
D109	02	0001	0672 0679	Talla Bujal Turn	Talla Bujal
D109	02	0002	0679 0668	Talla Bujal	Dhoke Khabb Muhajir

L I N K N U M B E R S

WAY WAY

Distt: RAWALPINDI

District Code: 02

!	!	!	!NODE NOS.!		!	!
! NAME	!DISTT!	LINK!	-----!		BEGINNING	END
!	!CODE !	! NOS.!	!FROM!	! TO !	!	!
=====						
HIGHWAY CODE D110						

D110	02	0001	0652	0651	Jandu	Dhulial
D110	02	0002	0651	0650	Dhulia	Dhoke Maliaranwali
D110	02	0003	0650	0649	Dhoke Maliaranwali	Sihal
HIGHWAY CODE D111						

D111	02	0001	0525	0526	Kurijikri Turn	Kurijikri
HIGHWAY CODE D112						

D112	02	0001	0536	0537	Mari Bangial	Gharibabad
HIGHWAY CODE D113						

D113	02	0001	0538	0539	Dhoke Ahmad Shah	Mojahid Ganjal
HIGHWAY CODE D114						

D114	02	0001	0508	0509	Chak Daulat	Dhoke Nigrial
D114	02	0002	0509	0510	Dhoke Nigrial	Mohra Saidal
HIGHWAY CODE D115						

D115	02	0001	0502	0503	Sang	Dhoke Kashmirian
D115	02	0002	0503	0504	Dhoke Kashmmirian	Charbian
D115	02	0003	0504	0505	Charbian	Sogadat
D115	02	0004	0503	0506	Dhoke Kashmirian	Dhera
HIGHWAY CODE D116						

D116	02	0001	0496	0497	Dhoke Gakharan	Harnal
D116	02	0002	0497	0498	Harnal	Hasial
D116	02	0003	0498	0499	Haisal	Pothi
HIGHWAY CODE D117						

D117	02	0001	0511	0512	Sukrila Turn	Mohra Matial
D117	02	0002	0512	0513	Mohra Matial	Sukito

L I N K N U M B E R S

Distt: RAWALPINDI

District Code: 02

```

=====
!      !      !      !NODE NOS.!      !      !      !
! NAME !DISTT! LINK!-----!      BEGINNING      !      END      !
!      !CODE ! NOS.!FROM! TO !      !      !
=====
HIGHWAY CODE D118
-----
D118   02   0001 0310 0311 Dungi Dam Turn      Dungi Dam
HIGHWAY CODE D119
-----
D119   02   0001 0577 0578 Bhangali Gujar Turn Bhangali Gujar
HIGHWAY CODE D120
-----
D120   02   0001 0579 0580 Bhangali Turn      Bhangali

HIGHWAY CODE D121
-----
D121   02   0001 0711 0544 Dungi Kalan Turn      Dungi Kalan
D121   02   0002 0544 0543 Dungi Kalan      Bhangali
HIGHWAY CODE D122
-----
D122   02   0001 0327 0325 New Behgam      Dhoke Jahan
D122   02   0002 0325 0324 Dhoke Jahan      Nangail Pahlman
D122   02   0003 0324 0358 Nangail Pahlman      Nangail Pahlman
D122   02   0004 0324 0323 Nangail Pahlman      Kashi River

HIGHWAY CODE D123
-----
D123   02   0001 0040 0041 Beour Turn      Beour
HIGHWAY CODE D124
-----
D124   02   0001 0031 0043 Dhut      Panthi
HIGHWAY CODE D125
-----
D125   02   0001 0032 0046 Khalal      Janhatal
HIGHWAY CODE D126
-----
D126   02   0001 0047 0048 Panjwar Turn      Panjwar

```

L I N K N U M B E R S

WAY

HIGHWAY

Distt: RAWALPINDI

District Code: 02

! NAME !	! DISTT !	! LINK !	! NODE NOS. !	! BEGINNING !	! END !
! CODE !	! NOS. !	! FROM !	! TO !		
=====					
HIGHWAY CODE D127					
D127	02	0001	0036 0037	Nara	Dheri Sudhnan
D127	02	0002	0037 0038	Dheri Sudhnan	Jhang
D127	02	0003	0038 00039	Jhang	Sogran
HIGHWAY CODE D128					
D128	02	0001	0044 0045	Sur Turn	Sur
HIGHWAY CODE D129					
D129	02	0001	0028 0042	Boundary(Mirpur)	Gurha
HIGHWAY CODE D130					
D130	02	0001	0212 0236	Matar	Bamnian
HIGHWAY CODE D131					
D131	02	0001	0313 0312	Boundary(Jhelum)	Khanpur
HIGHWAY CODE D132					
D132	02	0001	0415 0416	Dhoke Budha	Takht Pari
HIGHWAY CODE D133					
D133	02	0001	0481 0482	Dhoke Hashim	Bagali
D133	02	0002	0482 0483	Bagali	Dhoke Jamma
HIGHWAY CODE D134					
D134	02	0001	0519 0520	Jhongal	Dhoke Kotha
HIGHWAY CODE D135					
D135	02	0001	0670 0671	Mahmuda Turn	Mahmuda

L I N K N U M B E R S

Distt: RAWALPINDI

District Code: 02

! NAME	! DISTT	! LINK	! NODE NOS.	BEGINNING	END
! CODE	! NOS.	! FROM	! TO		
=====					
HIGHWAY CODE D145					
D145	02	0001	0387 0388	Jarhi	Dhoke Harwal
D145	02	0002	0388 0378	Dhoke Harwal	Dhaman to Morgah
D145	02	0003	0388 0389	Dhoke Harwal	Morgah
D145	02	0004	0389 0390	Morgah	Morgah
D145	02	0005	0389 0392	Morgah	Naiabadi
D145	02	0006	0392 0393	Naiabadi	Morgah
HIGHWAY CODE D146					
D146	02	0001	0023 0025	Panjar	Purani Osal
D146	02	0002	0025 0226	Purani Osal	Nar Turn
HIGHWAY CODE D147					
D147	02	0001	0688 0689	Thilla Khurd Turn	Thilla Khurd
HIGHWAY CODE D148					
D148	02	0001	0598 0599	Chhokar	Boundary(Islamabad)
HIGHWAY CODE D149					
D149	02	0001	0620 0619	Parial	Boundary(Islamabad)
HIGHWAY CODE D150					
D150	02	0001	0723 0724	Garhi Afghanan	Boundary(Abbottabad)
HIGHWAY CODE D151					
D151	02	0001	0726 0727	Bajar Turn	Bajar
HIGHWAY CODE D152					
D152	02	0001	0733 0734	Dhoke Jama Turn	Dhoke Jama
HIGHWAY CODE D153					
D153	02	0001	0732 0731	Chahailan Dhoke	European Quarters